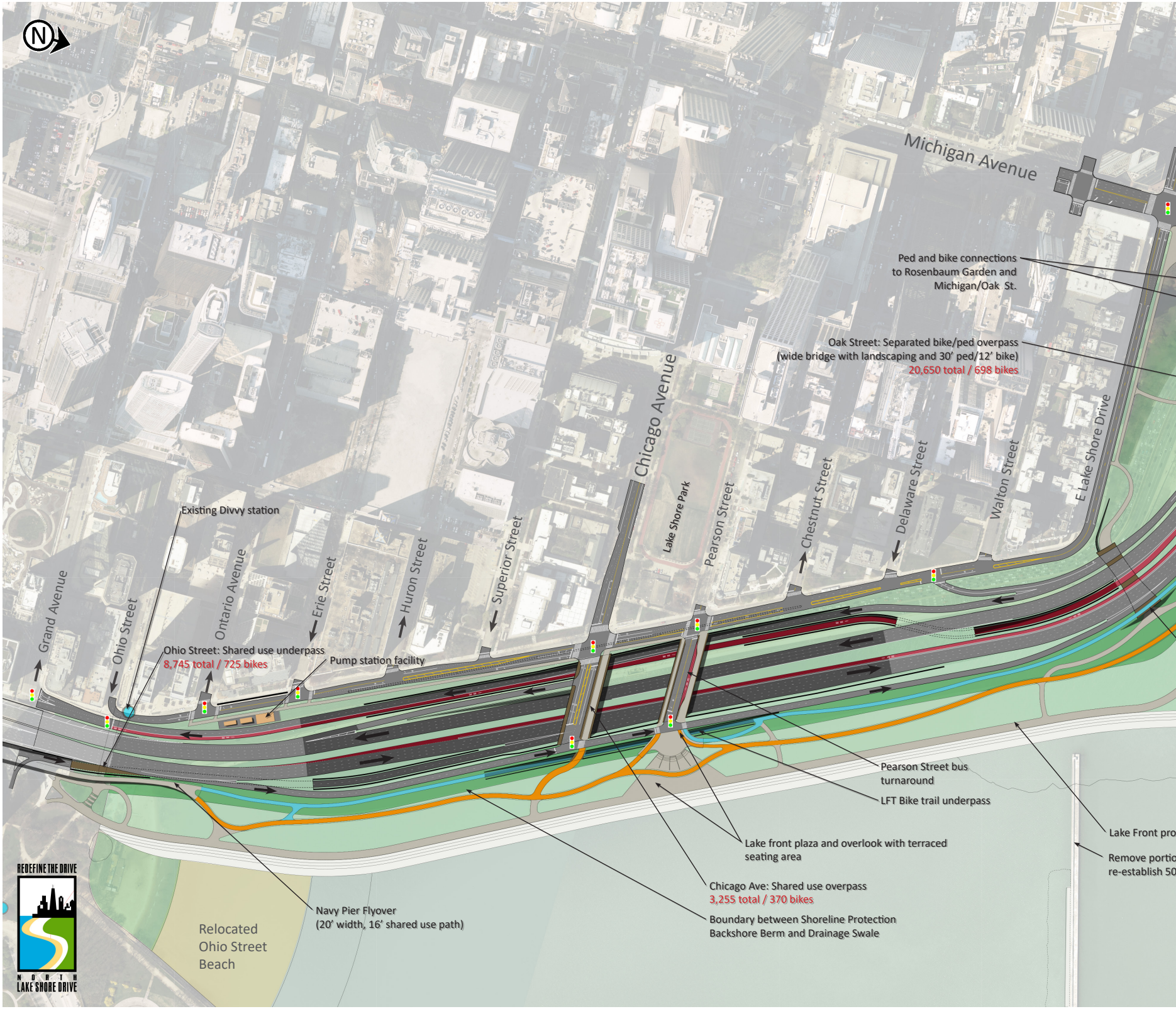
N
Michigan Avenue
Ped and bike connections
to Rosenbaum Garden and
Michigan/Oak St.
Oak Street: Separated bike/ped overpass
(wide bridge with landscaping and 30' ped/12' bike)
20,650 total / 698 bikes
E Lake Shore Drive
Walton Street
Delaware Street
Chestnut Street
Pearson Street
Lake Shore Park
Chicago Avenue
Superior Street
Huron Street
Erie Street
Ontario Avenue
Ohio Street
Grand Avenue
Existing Divvy station
Ohio Street: Shared use underpass
8,745 total / 725 bikes
Pump station facility
Pearson Street bus
turnaround
LFT Bike trail underpass
Lake Front pro
Remove portio
re-establish 50
Lake front plaza and overlook with terraced
seating area
Chicago Ave: Shared use overpass
3,255 total / 370 bikes
Boundary between Shoreline Protection
Backshore Berm and Drainage Swale
Navy Pier Flyover
(20' width, 16' shared use path)
Relocated
Ohio Street
Beach
REDEFINE THE DRIVE
NORTH
LAKE SHORE DRIVE

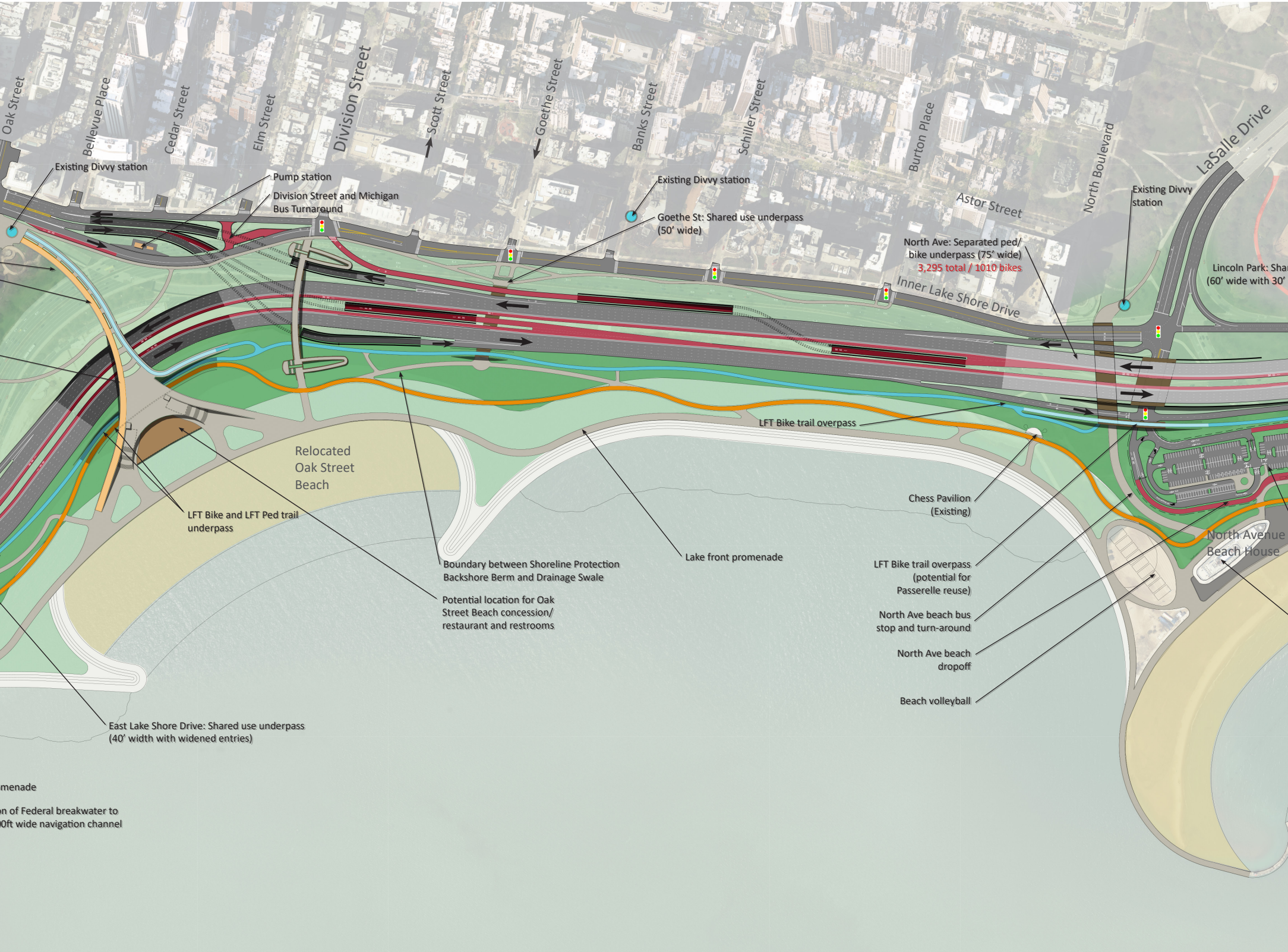
Oak Street
Bellevue Place
Cedar Street
Elm Street
Division Street
Scott Street
Goethe Street
Banks Street
Schiller Street
Burton Place
North Boulevard
LaSalle Drive
Astor Street
Inner Lake Shore Drive
Existing Divvy station
Pump station
Division Street and Michigan Bus Turnaround
Existing Divvy station
Goethe St: Shared use underpass (50' wide)
North Ave: Separated ped/ bike underpass (75' wide)
3,295 total / 1010 bikes
Existing Divvy station
Lincoln Park: Shar
(60' wide with 30'
Relocated Oak Street Beach
LFT Bike trail overpass
LFT Bike and LFT Ped trail underpass
Boundary between Shoreline Protection Backshore Berm and Drainage Swale
Lake front promenade
Chess Pavilion (Existing)
LFT Bike trail overpass (potential for Passerelle reuse)
North Ave beach bus stop and turn-around
North Ave beach dropoff
Beach volleyball
North Avenue Beach House
Potential location for Oak Street Beach concession/ restaurant and restrooms
East Lake Shore Drive: Shared use underpass (40' width with widened entries)
menade
on of Federal breakwater to
0ft wide navigation channel

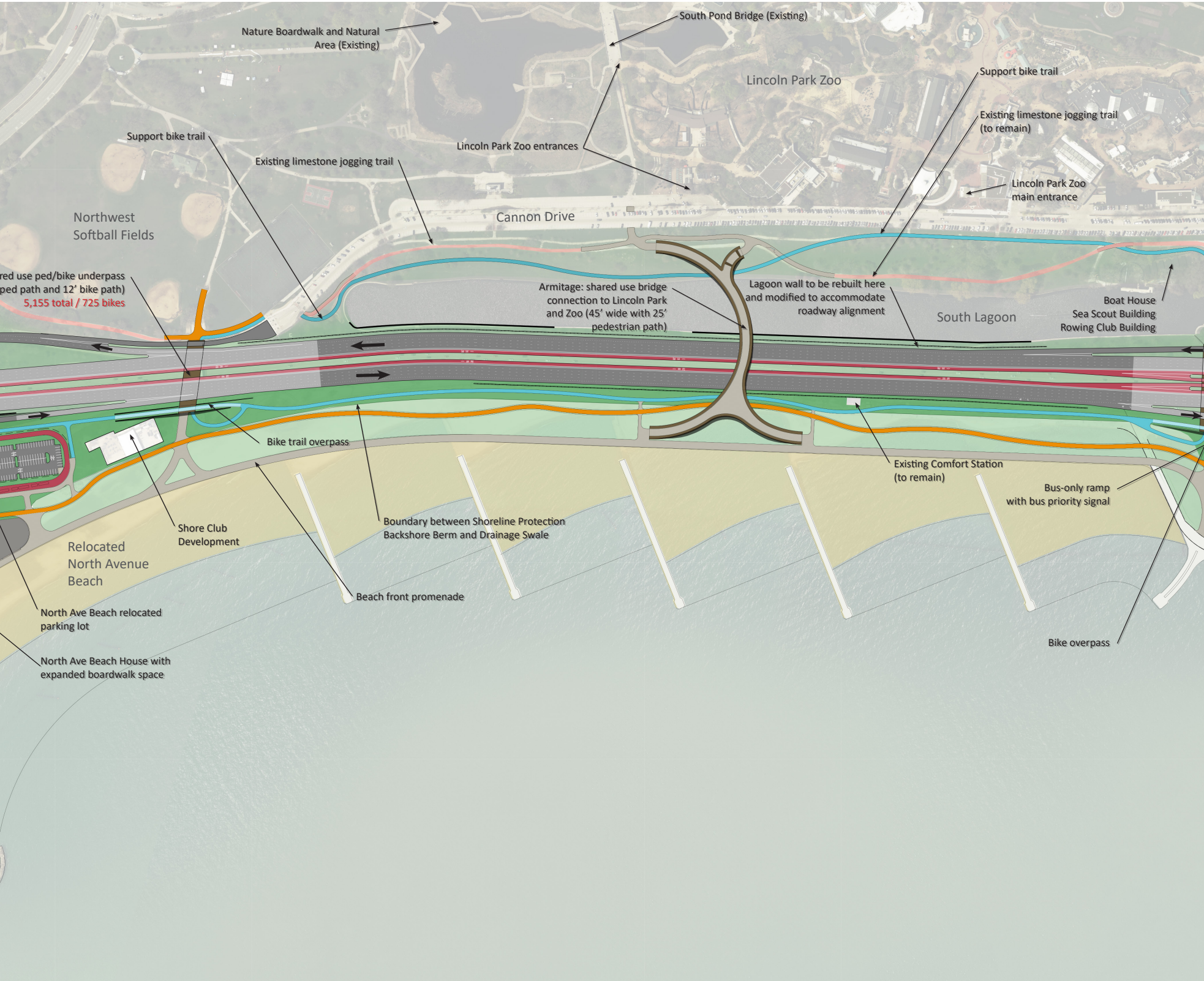
South Pond Bridge (Existing)
Nature Boardwalk and Natural Area (Existing)
Lincoln Park Zoo
Support bike trail
Existing limestone jogging trail (to remain)
Lincoln Park Zoo entrances
Support bike trail
Existing limestone jogging trail
Lincoln Park Zoo main entrance
Northwest Softball Fields
Cannon Drive
red use ped/bike underpass
ped path and 12' bike path)
5,155 total / 725 bikes
Armitage: shared use bridge connection to Lincoln Park and Zoo (45' wide with 25' pedestrian path)
Lagoon wall to be rebuilt here and modified to accommodate roadway alignment
South Lagoon
Boat House
Sea Scout Building
Rowing Club Building
Bike trail overpass
Existing Comfort Station (to remain)
Bus-only ramp with bus priority signal
Shore Club Development
Boundary between Shoreline Protection Backshore Berm and Drainage Swale
Relocated North Avenue Beach
Beach front promenade
North Ave Beach relocated parking lot
Bike overpass
North Ave Beach House with expanded boardwalk space

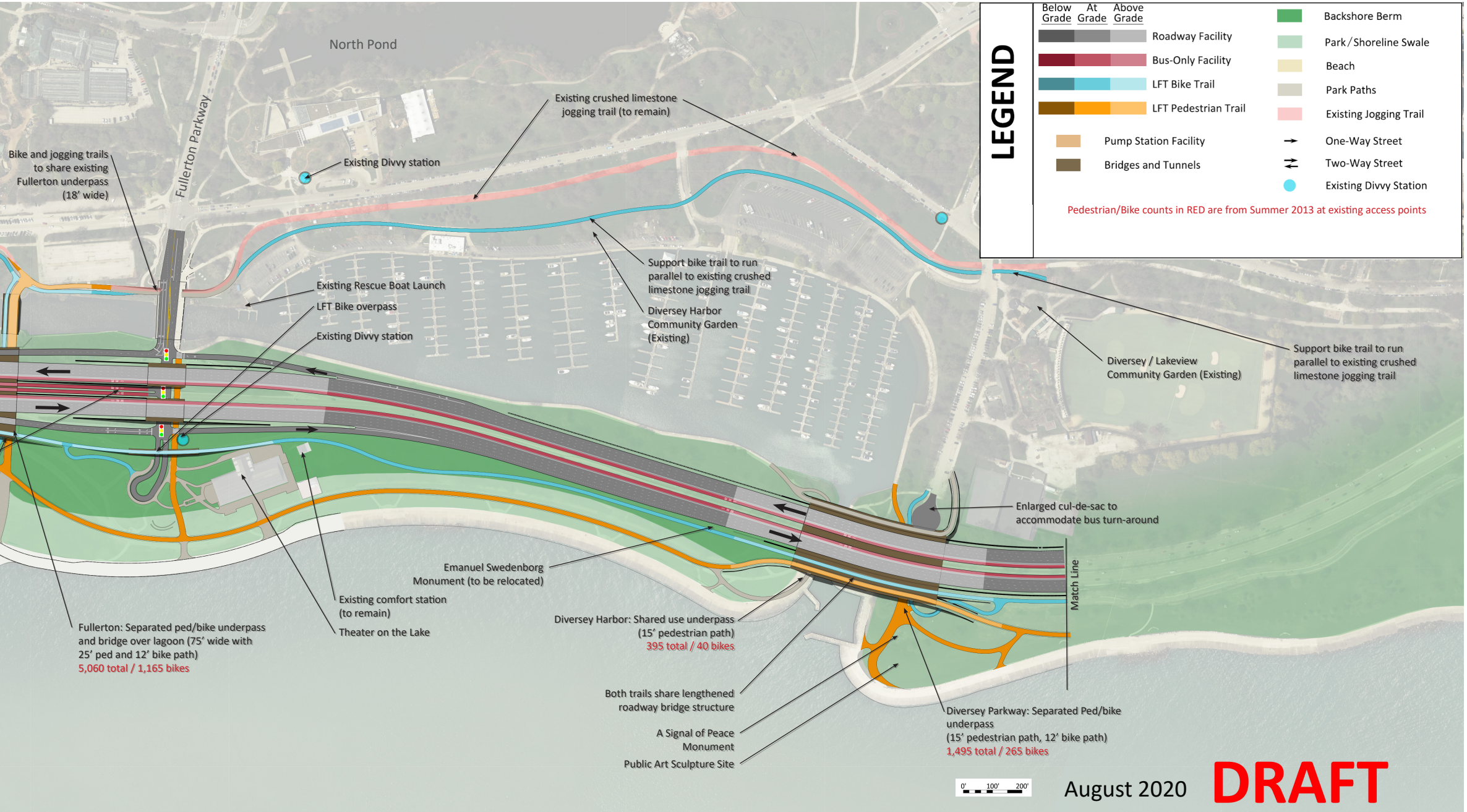
North Pond
Fullerton Parkway
Match Line
0' 100' 200'

LEGEND

Below Grade / At Grade / Above Grade

- Roadway Facility
- Bus-Only Facility
- LFT Bike Trail
- LFT Pedestrian Trail
- 🟧 Pump Station Facility
- 🟫 Bridges and Tunnels
- 🟩 Backshore Berm
- 🟩 Park / Shoreline Swale
- 🟨 Beach
- ⬜ Park Paths
- 🟥 Existing Jogging Trail
- → One-Way Street
- ⇄ Two-Way Street
- ● Existing Divvy Station

Pedestrian/Bike counts in RED are from Summer 2013 at existing access points

Existing crushed limestone jogging trail (to remain)

Existing Divvy station

Bike and jogging trails to share existing Fullerton underpass (18' wide)

Support bike trail to run parallel to existing crushed limestone jogging trail

Existing Rescue Boat Launch

LFT Bike overpass

Existing Divvy station

Diversey Harbor Community Garden (Existing)

Diversey / Lakeview Community Garden (Existing)

Support bike trail to run parallel to existing crushed limestone jogging trail

Enlarged cul-de-sac to accommodate bus turn-around

Emanuel Swedenborg Monument (to be relocated)

Existing comfort station (to remain)

Theater on the Lake

Fullerton: Separated ped/bike underpass and bridge over lagoon (75' wide with 25' ped and 12' bike path)
5,060 total / 1,165 bikes

Diversey Harbor: Shared use underpass (15' pedestrian path)
395 total / 40 bikes

Both trails share lengthened roadway bridge structure

A Signal of Peace Monument

Public Art Sculpture Site

Diversey Parkway: Separated Ped/bike underpass (15' pedestrian path, 12' bike path)
1,495 total / 265 bikes

August 2020 **DRAFT**

North Lake Shore Drive Phase I Study

Top Performing Transitway Alternative
Dedicated Transitway - Left
DTW - L

Grand Avenue to Diversey Parkway