




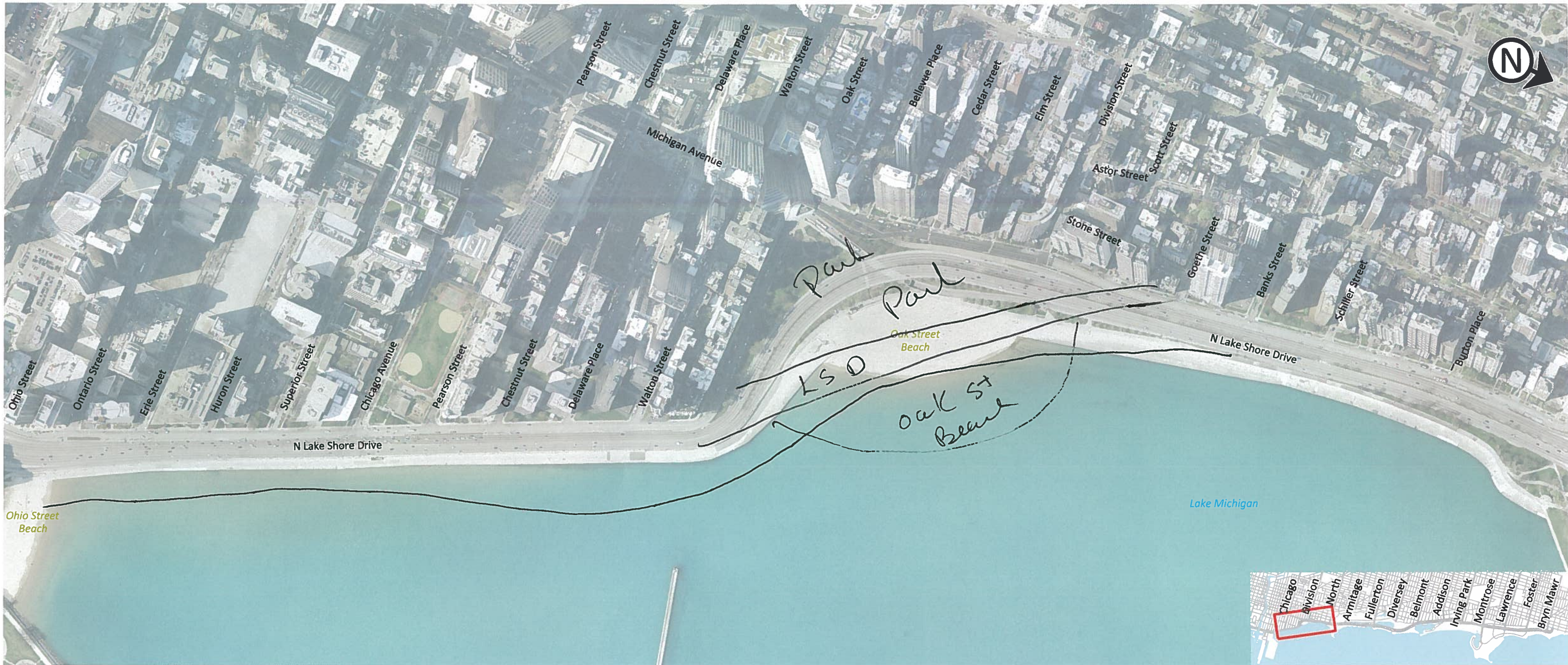
INSTRUCTIONS:	MODE:	PURPOSE & NEED CATEGORY	DESCRIPTION:
<ol style="list-style-type: none"> 1. Check Mode box indicating which travel mode your idea reflects. 2. Check Purpose & Need box indicating which transportation improvement need is addressed by your idea at this location. 3. Sketch your idea on the aerial exhibit and/or describe it in words. 4. Submit your idea to the project team. 	<input type="checkbox"/> Vehicular <input checked="" type="checkbox"/> Transit <input type="checkbox"/> Non-motorized	<p>(Check all that apply to your idea)</p> <p>Safety</p> <input type="checkbox"/> Vehicular Safety <input checked="" type="checkbox"/> Non-motorized Travel Safety <p>Mobility</p> <input type="checkbox"/> Vehicular Mobility <input checked="" type="checkbox"/> Transit Mobility <input type="checkbox"/> Lakefront Trail Mobility <p>Infrastructure</p> <input type="checkbox"/> Infrastructure Element <p>Access & Circulation</p> <input type="checkbox"/> Non-motorized access to Lincoln Park <input checked="" type="checkbox"/> Transit access to Lincoln Park <input type="checkbox"/> Vehicular Access to Lincoln Park <p>Modal Connections & Opportunities</p> <input type="checkbox"/> Connection Element	<p>Improve CTA bus stops on Northbound inner drive between oak and North. Currently about 2'-0" wide sidewalk with a guard rail and sheet of plexiglass to protect people waiting for a bus from LSP vehicles. Shelters would be great... if there is enough space.</p>
NAME (OPTIONAL):	ZIP CODE (REQUIRED):		



INSTRUCTIONS:	MODE:	PURPOSE & NEED CATEGORY	DESCRIPTION:
<ol style="list-style-type: none"> 1. Check Mode box indicating which travel mode your idea reflects. 2. Check Purpose & Need box indicating which transportation improvement need is addressed by your idea at this location. 3. Sketch your idea on the aerial exhibit and/or describe it in words. 4. Submit your idea to the project team. 	<input type="checkbox"/> Vehicular <input type="checkbox"/> Transit <input checked="" type="checkbox"/> Non-motorized	<p>(Check all that apply to your idea)</p> <p>Safety</p> <input type="checkbox"/> Vehicular Safety <input checked="" type="checkbox"/> Non-motorized Travel Safety <p>Mobility</p> <input type="checkbox"/> Vehicular Mobility <input type="checkbox"/> Transit Mobility <input type="checkbox"/> Lakefront Trail Mobility <p>Infrastructure</p> <input type="checkbox"/> Infrastructure Element <p>Access & Circulation</p> <input checked="" type="checkbox"/> Non-motorized access to Lincoln Park <input type="checkbox"/> Transit access to Lincoln Park <input type="checkbox"/> Vehicular Access to Lincoln Park <p>Modal Connections & Opportunities</p> <input checked="" type="checkbox"/> Connection Element	<p>Provide access to bike paths east of USD - ELIMINATE danger to pedestrians on inner drive sidewalks where cyclists <u>race</u> instead of ride on bike paths. There have been too many near-misses between cyclists and pedestrians, pets, and baby carriages.</p> <p>This should be enforced NOW.</p>
NAME (OPTIONAL):	ZIP CODE (REQUIRED):		



INSTRUCTIONS:	MODE:	PURPOSE & NEED CATEGORY	DESCRIPTION:
<ol style="list-style-type: none"> Check Mode box indicating which travel mode your idea reflects. Check Purpose & Need box indicating which transportation improvement need is addressed by your idea at this location. Sketch your idea on the aerial exhibit and/or describe it in words. Submit your idea to the project team. 	<input type="checkbox"/> Vehicular <input checked="" type="checkbox"/> Transit <input checked="" type="checkbox"/> Non-motorized	<p>(Check all that apply to your idea)</p> <p>Safety</p> <input type="checkbox"/> Vehicular Safety <input type="checkbox"/> Non-motorized Travel Safety <p>Mobility</p> <input type="checkbox"/> Vehicular Mobility <input type="checkbox"/> Transit Mobility <input type="checkbox"/> Lakefront Trail Mobility <p>Infrastructure</p> <input type="checkbox"/> Infrastructure Element <p>Access & Circulation</p> <input type="checkbox"/> Non-motorized access to Lincoln Park <input type="checkbox"/> Transit access to Lincoln Park <input type="checkbox"/> Vehicular Access to Lincoln Park <p>Modal Connections & Opportunities</p> <input type="checkbox"/> Connection Element	<p>① 151 Bws stops N. Bown & are narrow, no shelter, and have not been cleared of snow! (CTA does not do it)</p> <p>② exit, U Turn from outer drive e.g. @ schiller for weather or accident egress need to be easily opened + coordinated w police. Present is colossal goose egg w 6 trucks to open + close</p> <p>③ Bike access, but presently bikes ride on sidewalks endangering, lame, old, babies, dogs, people. Need signs for no bikes on sidewalk, bikers feel entitled + often nasty is told to slow or go in street need access to adequate bike lanes on inner + outer drives.</p>
NAME (OPTIONAL):	ZIP CODE (REQUIRED):		



INSTRUCTIONS:	MODE:	PURPOSE & NEED CATEGORY	DESCRIPTION:
<ol style="list-style-type: none"> 1. Check Mode box indicating which travel mode your idea reflects. 2. Check Purpose & Need box indicating which transportation improvement need is addressed by your idea at this location. 3. Sketch your idea on the aerial exhibit and/or describe it in words. 4. Submit your idea to the project team. 	<input type="checkbox"/> Vehicular <input type="checkbox"/> Transit <input type="checkbox"/> Non-motorized	(Check all that apply to your idea) Safety <input type="checkbox"/> Vehicular Safety <input type="checkbox"/> Non-motorized Travel Safety Mobility <input type="checkbox"/> Vehicular Mobility <input type="checkbox"/> Transit Mobility <input type="checkbox"/> Lakefront Trail Mobility Infrastructure <input type="checkbox"/> Infrastructure Element	move oak st beach east straighten LSD make sure area to the west is a park + NOT Developed widen path all along
NAME (OPTIONAL):	ZIP CODE (REQUIRED):	Access & Circulation <input type="checkbox"/> Non-motorized access to Lincoln Park <input type="checkbox"/> Transit access to Lincoln Park <input type="checkbox"/> Vehicular Access to Lincoln Park Modal Connections & Opportunities <input type="checkbox"/> Connection Element	



INSTRUCTIONS:	MODE:	PURPOSE & NEED CATEGORY	DESCRIPTION:
<ol style="list-style-type: none"> 1. Check Mode box indicating which travel mode your idea reflects. 2. Check Purpose & Need box indicating which transportation improvement need is addressed by your idea at this location. 3. Sketch your idea on the aerial exhibit and/or describe it in words. 4. Submit your idea to the project team. 	<input checked="" type="checkbox"/> Vehicular <input type="checkbox"/> Transit <input type="checkbox"/> Non-motorized	<p>(Check all that apply to your idea)</p> <p>Safety</p> <input checked="" type="checkbox"/> Vehicular Safety <input type="checkbox"/> Non-motorized Travel Safety	<p>(1) STRAIGHTEN LSD</p> <p>(2) LANDFILL TO CREATE NEW OAK ST- BEACH</p> <p>(3) NEW PARKLAND; ATHLETIC FIELDS, ETC -</p>
NAME (OPTIONAL): _____	ZIP CODE (REQUIRED): _____	<p>Mobility</p> <input checked="" type="checkbox"/> Vehicular Mobility <input type="checkbox"/> Transit Mobility <input type="checkbox"/> Lakefront Trail Mobility	<p>_____</p> <p>_____</p> <p>_____</p> <p>_____</p>
		<p>Infrastructure</p> <input type="checkbox"/> Infrastructure Element	<p>Access & Circulation</p> <input type="checkbox"/> Non-motorized access to Lincoln Park <input type="checkbox"/> Transit access to Lincoln Park <input type="checkbox"/> Vehicular Access to Lincoln Park
		<p>Modal Connections & Opportunities</p> <input type="checkbox"/> Connection Element	<p>_____</p> <p>_____</p> <p>_____</p>



INSTRUCTIONS:

1. Check Mode box indicating which travel mode your idea reflects.
2. Check Purpose & Need box indicating which transportation improvement need is addressed by your idea at this location.
3. Sketch your idea on the aerial exhibit and/or describe it in words.
4. Submit your idea to the project team.

NAME (OPTIONAL): _____ ZIP CODE (REQUIRED): _____

MODE:

Vehicular

Transit

Non-motorized

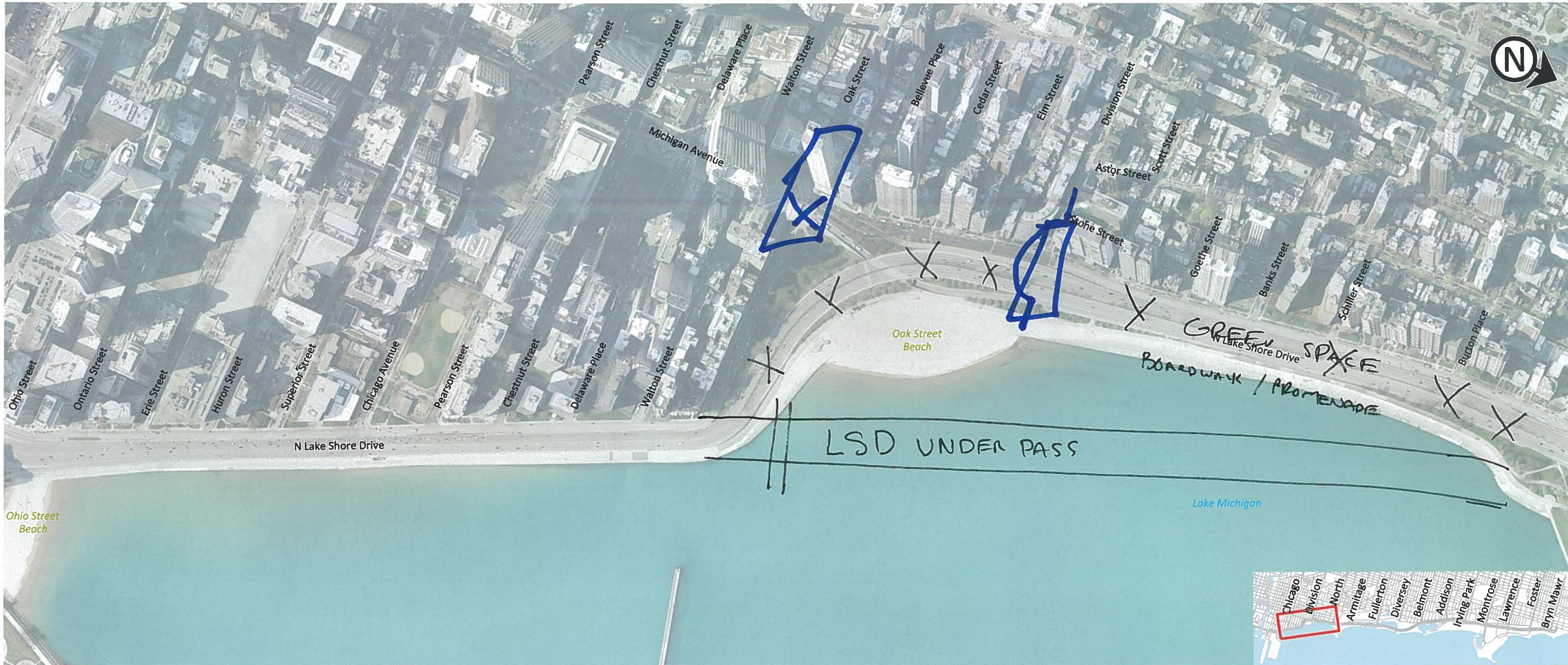
PURPOSE & NEED CATEGORY

(Check all that apply to your idea)


<p>Safety</p> <p><input checked="" type="checkbox"/> Vehicular Safety</p> <p><input type="checkbox"/> Non-motorized Travel Safety</p> <p>Mobility</p> <p><input type="checkbox"/> Vehicular Mobility</p> <p><input checked="" type="checkbox"/> Transit Mobility</p> <p><input type="checkbox"/> Lakefront Trail Mobility</p> <p>Infrastructure</p> <p><input checked="" type="checkbox"/> Infrastructure Element</p>	<p>Access & Circulation</p> <p><input type="checkbox"/> Non-motorized access to Lincoln Park</p> <p><input checked="" type="checkbox"/> Transit access to Lincoln Park</p> <p><input type="checkbox"/> Vehicular Access to Lincoln Park</p> <p>Modal Connections & Opportunities</p> <p><input checked="" type="checkbox"/> Connection Element</p>
--	--

DESCRIPTION:


Express bus only lanes for transit alternative



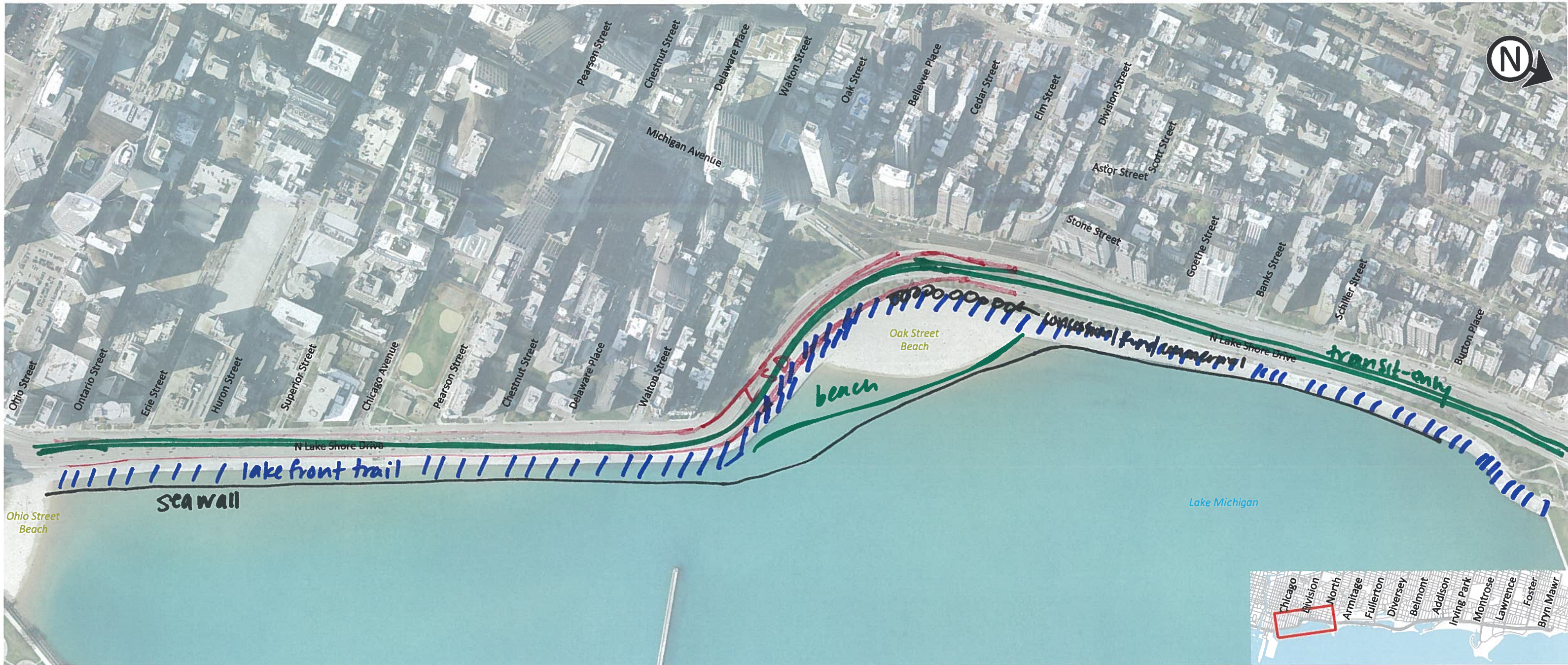
INSTRUCTIONS:	MODE:	PURPOSE & NEED CATEGORY	DESCRIPTION:
<ol style="list-style-type: none"> 1. Check Mode box indicating which travel mode your idea reflects. 2. Check Purpose & Need box indicating which transportation improvement need is addressed by your idea at this location. 3. Sketch your idea on the aerial exhibit and/or describe it in words. 4. Submit your idea to the project team. 	<input type="checkbox"/> Vehicular <input type="checkbox"/> Transit <input checked="" type="checkbox"/> Non-motorized	<p>(Check all that apply to your idea)</p> <p>Safety</p> <input type="checkbox"/> Vehicular Safety <input checked="" type="checkbox"/> Non-motorized Travel Safety <p>Mobility</p> <input type="checkbox"/> Vehicular Mobility <input type="checkbox"/> Transit Mobility <input checked="" type="checkbox"/> Lakefront Trail Mobility <p>Infrastructure</p> <input checked="" type="checkbox"/> Infrastructure Element <p>Access & Circulation</p> <input checked="" type="checkbox"/> Non-motorized access to Lincoln Park <input type="checkbox"/> Transit access to Lincoln Park <input type="checkbox"/> Vehicular Access to Lincoln Park <p>Modal Connections & Opportunities</p> <input type="checkbox"/> Connection Element	<p>DESCRIPTION:</p> <p>Current connections to the LFT are dirty and run down, especially the connection around oak street, where Michigan Avenue feeds into LSD.</p> <p>Consider Pedestrian bridges that go over the vehicle contact area, like at division.</p>
NAME (OPTIONAL):	ZIP CODE (REQUIRED):		
	60618		




INSTRUCTIONS: 1. Check Mode box indicating which travel mode your idea reflects. 2. Check Purpose & Need box indicating which transportation improvement need is addressed by your idea at this location. 3. Sketch your idea on the aerial exhibit and/or describe it in words. 4. Submit your idea to the project team.	MODE: <input type="checkbox"/> Vehicular <input checked="" type="checkbox"/> Transit <input checked="" type="checkbox"/> Non-motorized	PURPOSE & NEED CATEGORY (Check all that apply to your idea) Safety <input checked="" type="checkbox"/> Vehicular Safety <input checked="" type="checkbox"/> Non-motorized Travel Safety Mobility <input checked="" type="checkbox"/> Vehicular Mobility <input checked="" type="checkbox"/> Transit Mobility <input checked="" type="checkbox"/> Lakefront Trail Mobility Infrastructure <input checked="" type="checkbox"/> Infrastructure Element	DESCRIPTION: waves wash on sand, not roadway _____ _____ _____ _____ _____
NAME (OPTIONAL): _____	ZIP CODE (REQUIRED): 60610	Access & Circulation <input type="checkbox"/> Non-motorized access to Lincoln Park <input checked="" type="checkbox"/> Transit access to Lincoln Park <input type="checkbox"/> Vehicular Access to Lincoln Park Modal Connections & Opportunities <input checked="" type="checkbox"/> Connection Element	



INSTRUCTIONS:	MODE:	PURPOSE & NEED CATEGORY	DESCRIPTION:
<ol style="list-style-type: none"> 1. Check Mode box indicating which travel mode your idea reflects. 2. Check Purpose & Need box indicating which transportation improvement need is addressed by your idea at this location. 3. Sketch your idea on the aerial exhibit and/or describe it in words. 4. Submit your idea to the project team. 	<input type="checkbox"/> Vehicular <input type="checkbox"/> Transit <input type="checkbox"/> Non-motorized	<p>(Check all that apply to your idea)</p> <p>Safety</p> <input checked="" type="checkbox"/> Vehicular Safety <i>no less curve</i> <input checked="" type="checkbox"/> Non-motorized Travel Safety <p>Mobility</p> <input type="checkbox"/> Vehicular Mobility <input type="checkbox"/> Transit Mobility <input checked="" type="checkbox"/> Lakefront Trail Mobility <p>Infrastructure</p> <input checked="" type="checkbox"/> Infrastructure Element	<p>Access & Circulation</p> <input checked="" type="checkbox"/> Non-motorized access to Lincoln Park <input type="checkbox"/> Transit access to Lincoln Park <input type="checkbox"/> Vehicular Access to Lincoln Park <p>Modal Connections & Opportunities</p> <input checked="" type="checkbox"/> Connection Element <p style="font-size: 2em; color: #4CAF50; font-family: cursive;">views of the Hancock city view amazing!!</p>
NAME (OPTIONAL):	ZIP CODE (REQUIRED):		



INSTRUCTIONS:	MODE:	PURPOSE & NEED CATEGORY	DESCRIPTION:
<ol style="list-style-type: none"> 1. Check Mode box indicating which travel mode your idea reflects. 2. Check Purpose & Need box indicating which transportation improvement need is addressed by your idea at this location. 3. Sketch your idea on the aerial exhibit and/or describe it in words. 4. Submit your idea to the project team. 	<input checked="" type="checkbox"/> Vehicular <input checked="" type="checkbox"/> Transit <input checked="" type="checkbox"/> Non-motorized	<p>(Check all that apply to your idea)</p> <p>Safety</p> <input checked="" type="checkbox"/> Vehicular Safety <input checked="" type="checkbox"/> Non-motorized Travel Safety	<p>Realign seawall to reduce severity of wave & provide more space for lakefront trail - esp. important for crashes & for comfort of LFT users (this stretch is often washed out by waves & icy). Added benefit of increasing space @ v. busy beach. Divide more concession (restaurant/retail/recreation-oriented businesses along beachfront. Provide dedicated transit space (for true BRT or light rail). wider, better lit access to LFT under/over LSD required @ all current access points.</p>
NAME (OPTIONAL):	ZIP CODE (REQUIRED):	<p>Access & Circulation</p> <input checked="" type="checkbox"/> Non-motorized access to Lincoln Park <input checked="" type="checkbox"/> Transit access to Lincoln Park <input type="checkbox"/> Vehicular Access to Lincoln Park	<p>Modal Connections & Opportunities</p> <input type="checkbox"/> Connection Element
	60647	<p>Mobility</p> <input type="checkbox"/> Vehicular Mobility <input checked="" type="checkbox"/> Transit Mobility <input checked="" type="checkbox"/> Lakefront Trail Mobility	
		<p>Infrastructure</p> <input type="checkbox"/> Infrastructure Element	



INSTRUCTIONS:

1. Check Mode box indicating which travel mode your idea reflects.
2. Check Purpose & Need box indicating which transportation improvement need is addressed by your idea at this location.
3. Sketch your idea on the aerial exhibit and/or describe it in words.
4. Submit your idea to the project team.

NAME (OPTIONAL): _____ ZIP CODE (REQUIRED): _____

MODE:

Vehicular

Transit

Non-motorized

PURPOSE & NEED CATEGORY

(Check all that apply to your idea)

Safety

Vehicular Safety

Non-motorized Travel Safety

Mobility

Vehicular Mobility

Transit Mobility

Lakefront Trail Mobility

Infrastructure

Infrastructure Element

Access & Circulation

Non-motorized access to Lincoln Park

Transit access to Lincoln Park

Vehicular Access to Lincoln Park

Modal Connections & Opportunities

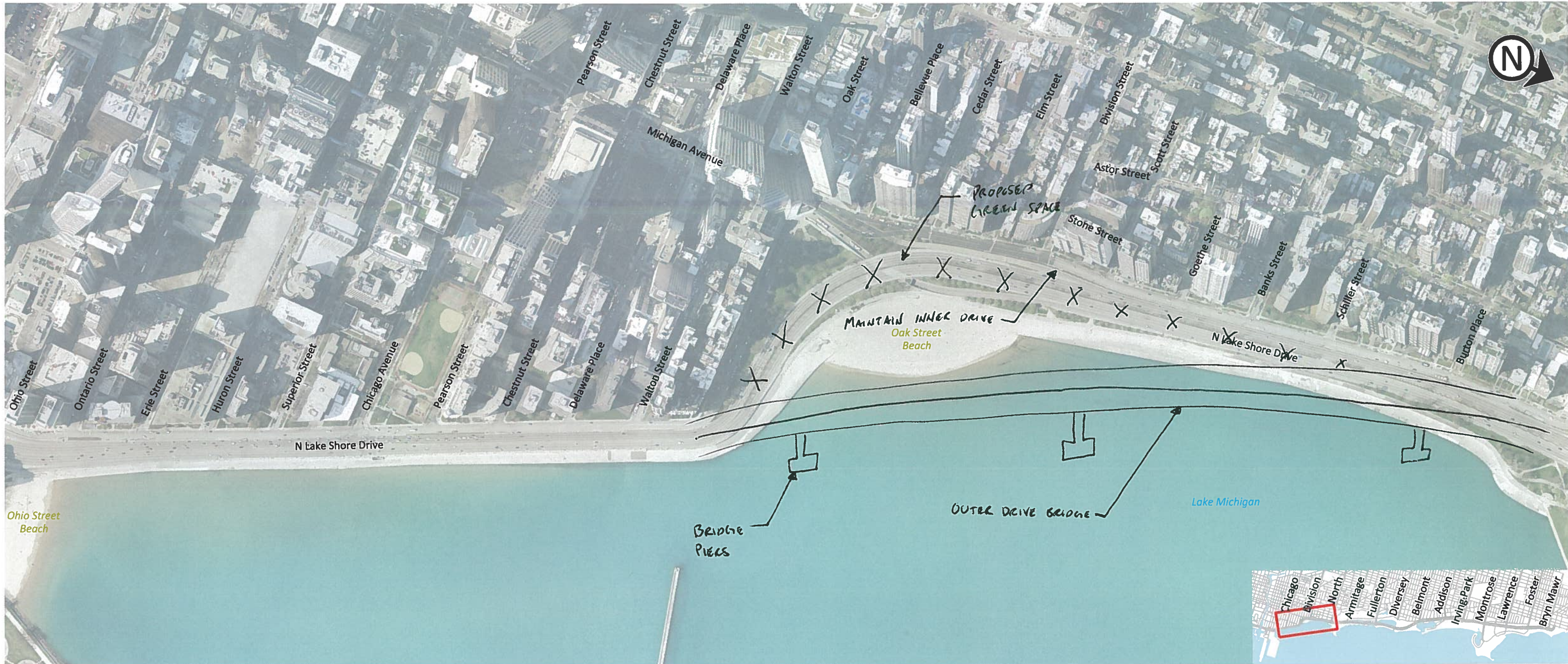
Connection Element

DESCRIPTION:

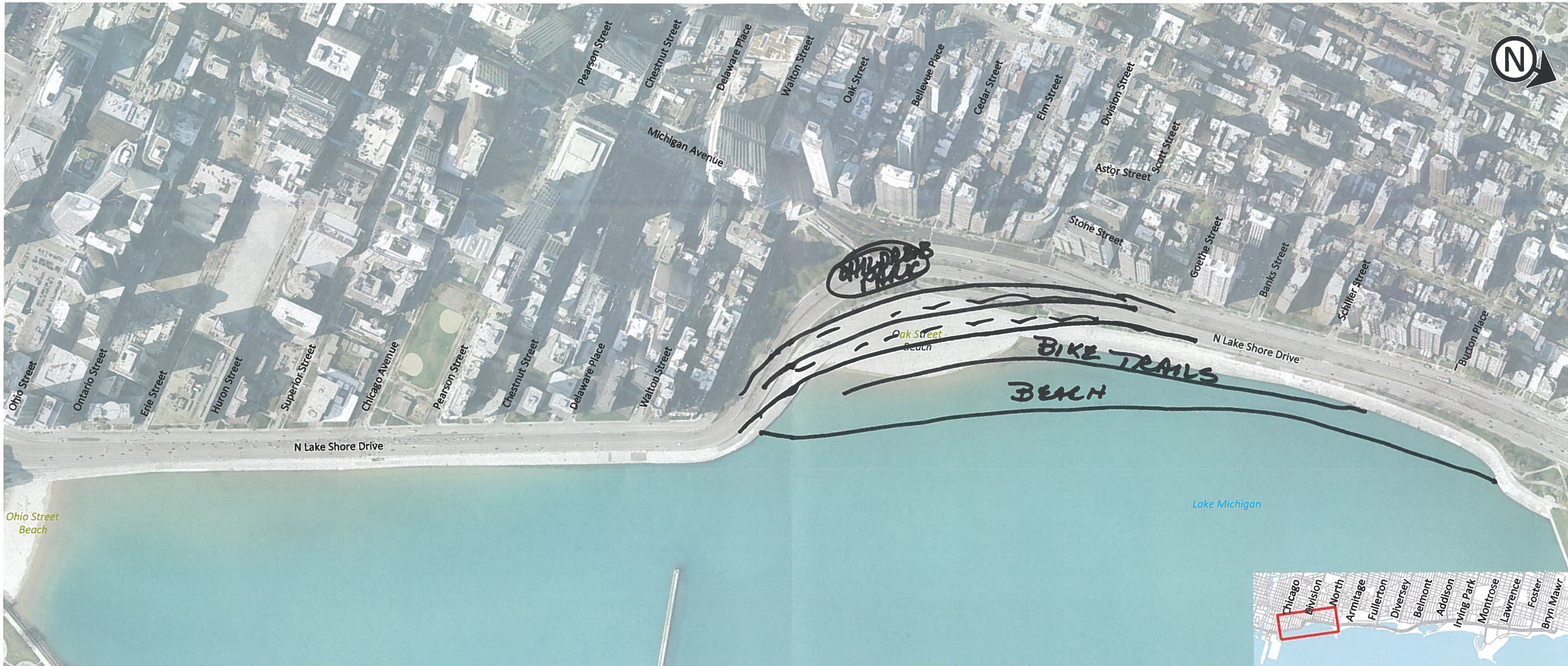
X Simple → USE Computer, Special Police Detectives, etc. Give more tickets to speedsters, — As the city code ~~is~~ OR ordinance stands now tickets are not forgiven. Tickets (ticketing) brings revenue, and is a huge deterrent.



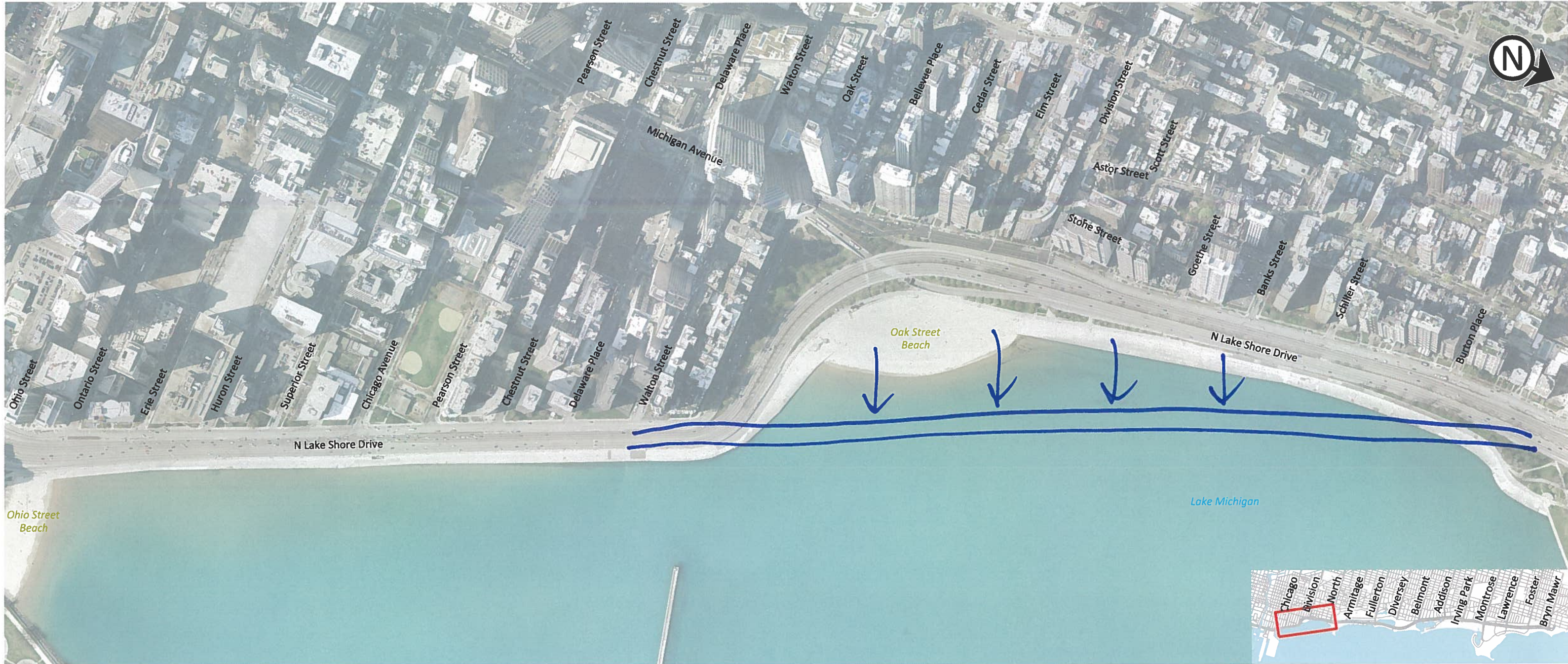
INSTRUCTIONS: 1. Check Mode box indicating which travel mode your idea reflects. 2. Check Purpose & Need box indicating which transportation improvement need is addressed by your idea at this location. 3. Sketch your idea on the aerial exhibit and/or describe it in words. 4. Submit your idea to the project team.	MODE: <input checked="" type="checkbox"/> Vehicular <input checked="" type="checkbox"/> Transit <input type="checkbox"/> Non-motorized	PURPOSE & NEED CATEGORY (Check all that apply to your idea) Safety <input checked="" type="checkbox"/> Vehicular Safety <input checked="" type="checkbox"/> Non-motorized Travel Safety Mobility <input type="checkbox"/> Vehicular Mobility <input type="checkbox"/> Transit Mobility <input type="checkbox"/> Lakefront Trail Mobility Infrastructure <input type="checkbox"/> Infrastructure Element	DESCRIPTION: Improve shelter and maintenance for northbound bus riders on the Tuner Drive by paying companies that have west side shelter concession to maintain stops on the east side of LSD. Provide better protection for bus riders ^{at stops} on east side of LSD. Currently, bus riders get splashed by cars on LSD and can fall on unshoveled walk next to the bus.
NAME (OPTIONAL):	ZIP CODE (REQUIRED):		



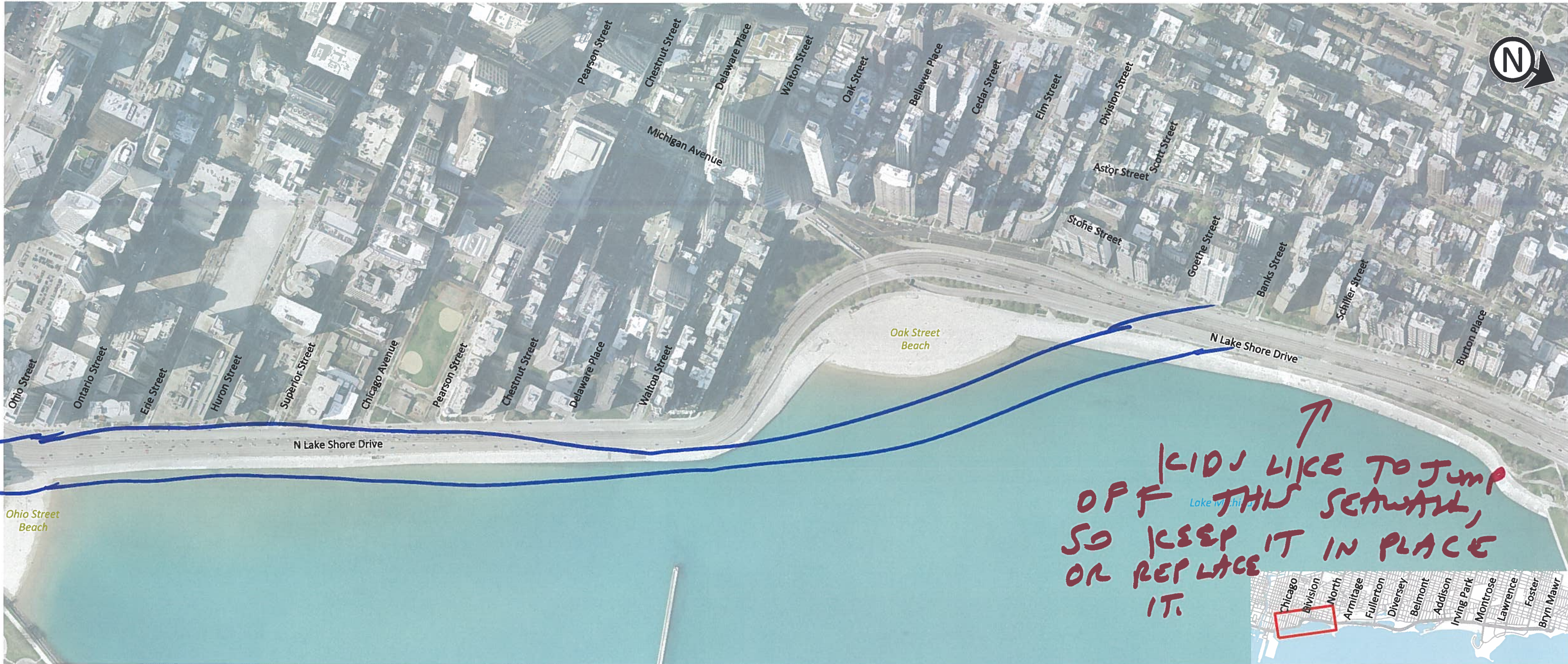
INSTRUCTIONS:	MODE:	PURPOSE & NEED CATEGORY	DESCRIPTION:
<ol style="list-style-type: none"> 1. Check Mode box indicating which travel mode your idea reflects. 2. Check Purpose & Need box indicating which transportation improvement need is addressed by your idea at this location. 3. Sketch your idea on the aerial exhibit and/or describe it in words. 4. Submit your idea to the project team. 	<input checked="" type="checkbox"/> Vehicular <input checked="" type="checkbox"/> Transit <input type="checkbox"/> Non-motorized	<p>(Check all that apply to your idea)</p> <p>Safety</p> <input type="checkbox"/> Vehicular Safety <input type="checkbox"/> Non-motorized Travel Safety	<p>LSD BRIDGE # OF</p> <p>- MAINTAIN EXISTING LANES ON BRIDGE FOR OUTER DRIVE TRAFFIC</p> <p>- REMOVE EXISTING OUTER DRIVE & REPLACE WITH GREEN SPACE</p> <p>- MAINTAIN EXISTING INNER DRIVE</p>
NAME (OPTIONAL): _____ ZIP CODE (REQUIRED): _____		<p>Mobility</p> <input checked="" type="checkbox"/> Vehicular Mobility <input checked="" type="checkbox"/> Transit Mobility <input type="checkbox"/> Lakefront Trail Mobility	
		<p>Access & Circulation</p> <input type="checkbox"/> Non-motorized access to Lincoln Park <input type="checkbox"/> Transit access to Lincoln Park <input type="checkbox"/> Vehicular Access to Lincoln Park	
		<p>Infrastructure</p> <input type="checkbox"/> Infrastructure Element	
		<p>Modal Connections & Opportunities</p> <input type="checkbox"/> Connection Element	



INSTRUCTIONS:	MODE:	PURPOSE & NEED CATEGORY	DESCRIPTION:
<ol style="list-style-type: none"> 1. Check Mode box indicating which travel mode your idea reflects. 2. Check Purpose & Need box indicating which transportation improvement need is addressed by your idea at this location. 3. Sketch your idea on the aerial exhibit and/or describe it in words. 4. Submit your idea to the project team. 	<input checked="" type="checkbox"/> Vehicular <input type="checkbox"/> Transit <input checked="" type="checkbox"/> Non-motorized	<p>(Check all that apply to your idea)</p> <p>Safety</p> <input type="checkbox"/> Vehicular Safety <input type="checkbox"/> Non-motorized Travel Safety	<p>Access & Circulation</p> <input type="checkbox"/> Non-motorized access to Lincoln Park <input type="checkbox"/> Transit access to Lincoln Park <input type="checkbox"/> Vehicular Access to Lincoln Park
NAME (OPTIONAL): _____ ZIP CODE (REQUIRED): _____	<p>Mobility</p> <input type="checkbox"/> Vehicular Mobility <input type="checkbox"/> Transit Mobility <input type="checkbox"/> Lakefront Trail Mobility	<p>Modal Connections & Opportunities</p> <input type="checkbox"/> Connection Element	<p>DESCRIPTION:</p> <p>- KEEP BIKE TRAILS NEAR BEACH</p> <p>- EXTEND BEACH OUT INTO LAKE</p> <p>- KEEP INNEB DRIVE INNEB</p>
<p>Infrastructure</p> <input type="checkbox"/> Infrastructure Element		<p>_____</p> <p>_____</p> <p>_____</p> <p>_____</p>	



INSTRUCTIONS:	MODE:	PURPOSE & NEED CATEGORY	DESCRIPTION:
<ol style="list-style-type: none"> 1. Check Mode box indicating which travel mode your idea reflects. 2. Check Purpose & Need box indicating which transportation improvement need is addressed by your idea at this location. 3. Sketch your idea on the aerial exhibit and/or describe it in words. 4. Submit your idea to the project team. 	<input checked="" type="checkbox"/> Vehicular <input checked="" type="checkbox"/> Transit <input checked="" type="checkbox"/> Non-motorized	<p>(Check all that apply to your idea)</p> <p>Safety</p> <input checked="" type="checkbox"/> Vehicular Safety <input checked="" type="checkbox"/> Non-motorized Travel Safety	<p>Fill in lake at Oak St. Get rid of S curve. Create new parkland bury LSD</p>
<p>NAME (OPTIONAL):</p>	<p>ZIP CODE (REQUIRED):</p> <p style="font-size: 1.5em; font-weight: bold;">60611</p>	<p>Mobility</p> <input type="checkbox"/> Vehicular Mobility <input type="checkbox"/> Transit Mobility <input checked="" type="checkbox"/> Lakefront Trail Mobility	<p>Access & Circulation</p> <input type="checkbox"/> Non-motorized access to Lincoln Park <input type="checkbox"/> Transit access to Lincoln Park <input type="checkbox"/> Vehicular Access to Lincoln Park
		<p>Infrastructure</p> <input checked="" type="checkbox"/> Infrastructure Element	<p>Modal Connections & Opportunities</p> <input type="checkbox"/> Connection Element



INSTRUCTIONS:

1. Check Mode box indicating which travel mode your idea reflects.
2. Check Purpose & Need box indicating which transportation improvement need is addressed by your idea at this location.
3. Sketch your idea on the aerial exhibit and/or describe it in words.
4. Submit your idea to the project team.

NAME (OPTIONAL): _____ ZIP CODE (REQUIRED): _____

MODE:

Vehicular *below*

Transit


Non-motorized *above*

PURPOSE & NEED CATEGORY
(Check all that apply to your idea)

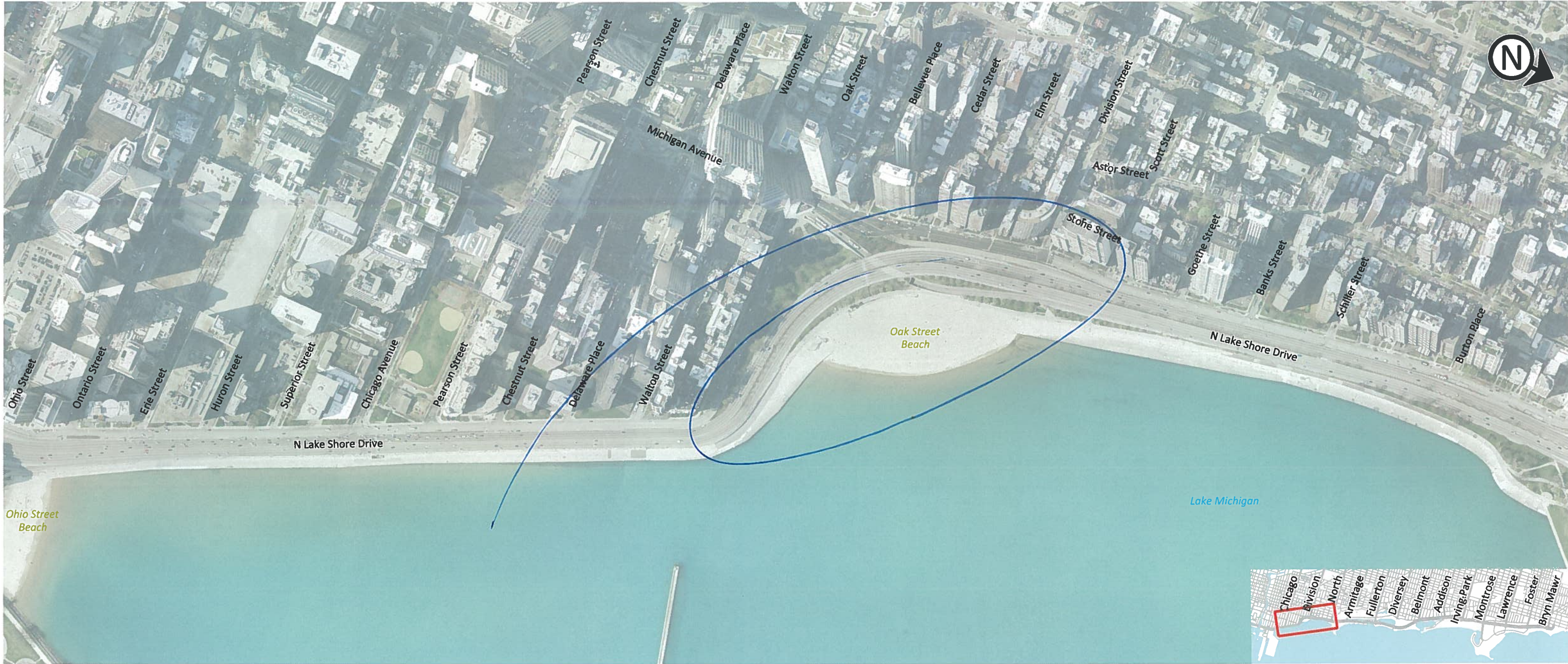
<p>Safety</p> <p><input checked="" type="checkbox"/> Vehicular Safety</p> <p><input checked="" type="checkbox"/> Non-motorized Travel Safety</p> <p>Mobility</p> <p><input type="checkbox"/> Vehicular Mobility</p> <p><input type="checkbox"/> Transit Mobility</p> <p><input type="checkbox"/> Lakefront Trail Mobility</p> <p>Infrastructure</p> <p><input type="checkbox"/> Infrastructure Element</p>	<p>Access & Circulation</p> <p><input type="checkbox"/> Non-motorized access to Lincoln Park</p> <p><input type="checkbox"/> Transit access to Lincoln Park</p> <p><input type="checkbox"/> Vehicular Access to Lincoln Park</p> <p>Modal Connections & Opportunities</p> <p><input type="checkbox"/> Connection Element</p>
---	--

DESCRIPTION:


Have the drive underground beginning at Illinois to make surface above a park that leads to Navy Pier (the tourist attraction in the state that gets most visitors). Today, most visitors to Navy Pier compete w/ cars and busses, especially at the several crossings at Illinois St + Grand.



INSTRUCTIONS:	MODE:	PURPOSE & NEED CATEGORY	DESCRIPTION:
<ol style="list-style-type: none"> 1. Check Mode box indicating which travel mode your idea reflects. 2. Check Purpose & Need box indicating which transportation improvement need is addressed by your idea at this location. 3. Sketch your idea on the aerial exhibit and/or describe it in words. 4. Submit your idea to the project team. 	<p><input type="checkbox"/> Vehicular</p> <p><input type="checkbox"/> Transit</p> <p><input checked="" type="checkbox"/> Non-motorized</p>	<p>(Check all that apply to your idea)</p> <p>Safety</p> <p><input type="checkbox"/> Vehicular Safety</p> <p><input checked="" type="checkbox"/> Non-motorized Travel Safety</p> <p>Mobility</p> <p><input type="checkbox"/> Vehicular Mobility</p> <p><input type="checkbox"/> Transit Mobility</p> <p><input checked="" type="checkbox"/> Lakefront Trail Mobility</p> <p>Infrastructure</p> <p><input checked="" type="checkbox"/> Infrastructure Element</p> <p>Access & Circulation</p> <p><input checked="" type="checkbox"/> Non-motorized access to Lincoln Park</p> <p><input type="checkbox"/> Transit access to Lincoln Park</p> <p><input type="checkbox"/> Vehicular Access to Lincoln Park</p> <p>Modal Connections & Opportunities</p> <p><input type="checkbox"/> Connection Element</p>	<p>DESCRIPTION:</p> <p>In general, the lakefront path needs more separation space from Lake Shore Drive because it is noisy and unsafe for path users.</p> <p>In the sketch is probably the worst case where separation is almost nil and it happens to be one of the most popular stretches of the path.</p>
NAME (OPTIONAL):	ZIP CODE (REQUIRED):		
	60616		



<p>INSTRUCTIONS:</p> <ol style="list-style-type: none"> 1. Check Mode box indicating which travel mode your idea reflects. 2. Check Purpose & Need box indicating which transportation improvement need is addressed by your idea at this location. 3. Sketch your idea on the aerial exhibit and/or describe it in words. 4. Submit your idea to the project team. <p>NAME (OPTIONAL):</p> <p>ZIP CODE (REQUIRED):</p>	<p>MODE:</p> <p><input checked="" type="checkbox"/> Vehicular</p> <p><input type="checkbox"/> Transit</p> <p><input type="checkbox"/> Non-motorized</p> <p>10640</p>	<p>PURPOSE & NEED CATEGORY</p> <p>(Check all that apply to your idea)</p> <p>Safety</p> <p><input type="checkbox"/> Vehicular Safety</p> <p><input type="checkbox"/> Non-motorized Travel Safety</p> <p>Mobility</p> <p><input checked="" type="checkbox"/> Vehicular Mobility</p> <p><input type="checkbox"/> Transit Mobility</p> <p><input type="checkbox"/> Lakefront Trail Mobility</p> <p>Infrastructure</p> <p><input type="checkbox"/> Infrastructure Element</p> <p>Access & Circulation</p> <p><input type="checkbox"/> Non-motorized access to Lincoln Park</p> <p><input type="checkbox"/> Transit access to Lincoln Park</p> <p><input type="checkbox"/> Vehicular Access to Lincoln Park</p> <p>Modal Connections & Opportunities</p> <p><input type="checkbox"/> Connection Element</p>	<p>DESCRIPTION:</p> <p>LEAVE OAK STREET CURVE</p> <p>IS SAFE AT POSTED SPEED</p> <p>1</p>
--	---	--	--



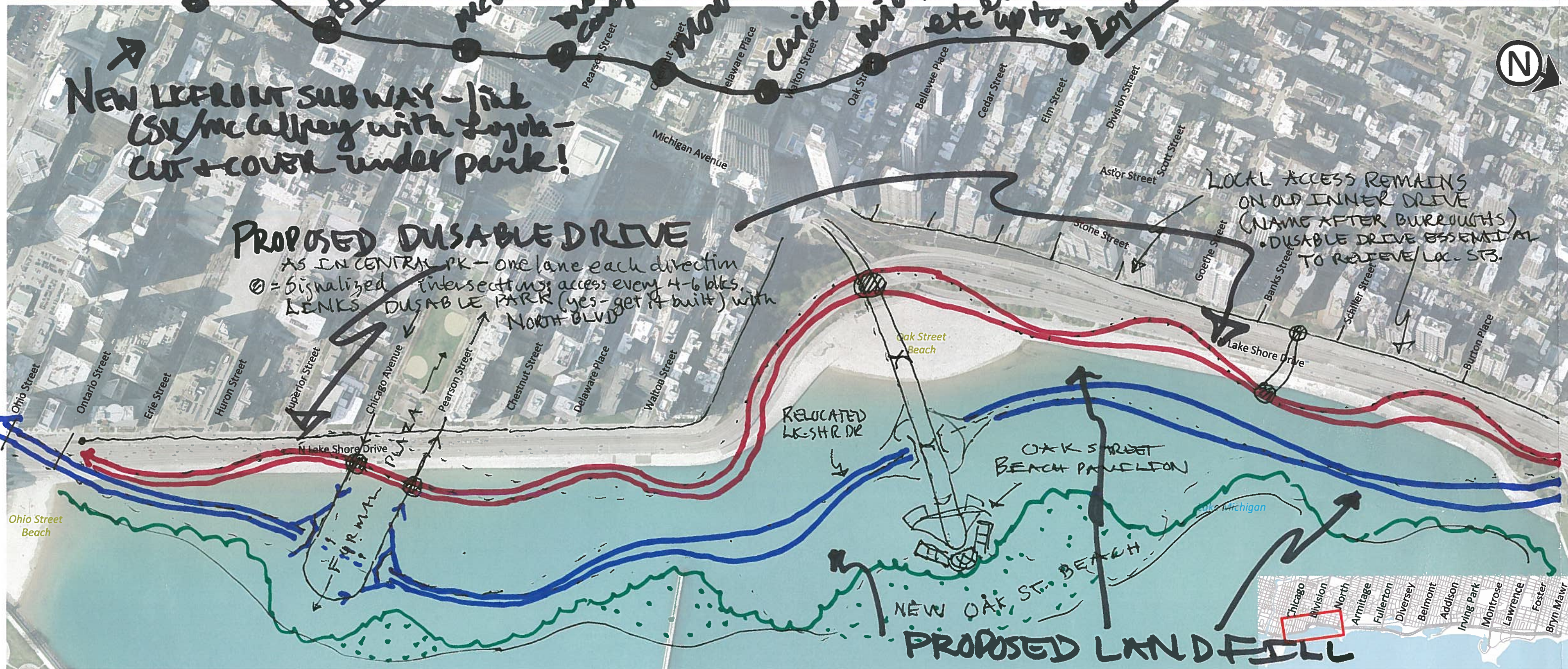
INSTRUCTIONS: 1. Check Mode box indicating which travel mode your idea reflects. 2. Check Purpose & Need box indicating which transportation improvement need is addressed by your idea at this location. 3. Sketch your idea on the aerial exhibit and/or describe it in words. 4. Submit your idea to the project team.	MODE: <input type="checkbox"/> Vehicular <input type="checkbox"/> Transit <input type="checkbox"/> Non-motorized	PURPOSE & NEED CATEGORY (Check all that apply to your idea) Safety <input type="checkbox"/> Vehicular Safety <input type="checkbox"/> Non-motorized Travel Safety Mobility <input type="checkbox"/> Vehicular Mobility <input type="checkbox"/> Transit Mobility <input type="checkbox"/> Lakefront Trail Mobility Infrastructure <input type="checkbox"/> Infrastructure Element	DESCRIPTION: PUT THIS SECTION UP TO BELMONT UNDERGROUND WITH A SIMPLE TWO LANE ROAD AT GRADE LEVEL
NAME (OPTIONAL):	ZIP CODE (REQUIRED): 60618	Access & Circulation <input type="checkbox"/> Non-motorized access to Lincoln Park <input type="checkbox"/> Transit access to Lincoln Park <input type="checkbox"/> Vehicular Access to Lincoln Park Modal Connections & Opportunities <input type="checkbox"/> Connection Element	_____ _____ _____ _____ _____



INSTRUCTIONS:	MODE:	PURPOSE & NEED CATEGORY	DESCRIPTION:
<ol style="list-style-type: none"> 1. Check Mode box indicating which travel mode your idea reflects. 2. Check Purpose & Need box indicating which transportation improvement need is addressed by your idea at this location. 3. Sketch your idea on the aerial exhibit and/or describe it in words. 4. Submit your idea to the project team. 	<input type="checkbox"/> Vehicular <input type="checkbox"/> Transit <input checked="" type="checkbox"/> Non-motorized	<p>(Check all that apply to your idea)</p> <p>Safety</p> <input type="checkbox"/> Vehicular Safety <input checked="" type="checkbox"/> Non-motorized Travel Safety	<p><i>Widen Lake front trail - need separate area for slower to faster non motorized users.</i></p> <hr/> <hr/> <hr/> <hr/> <hr/> <hr/> <hr/> <hr/> <hr/> <hr/>
NAME (OPTIONAL): _____	ZIP CODE (REQUIRED): _____	<p>Mobility</p> <input type="checkbox"/> Vehicular Mobility <input type="checkbox"/> Transit Mobility <input checked="" type="checkbox"/> Lakefront Trail Mobility	
		<p>Access & Circulation</p> <input checked="" type="checkbox"/> Non-motorized access to Lincoln Park <input type="checkbox"/> Transit access to Lincoln Park <input type="checkbox"/> Vehicular Access to Lincoln Park	
		<p>Infrastructure</p> <input type="checkbox"/> Infrastructure Element	
		<p>Modal Connections & Opportunities</p> <input type="checkbox"/> Connection Element	



INSTRUCTIONS:	MODE:	PURPOSE & NEED CATEGORY	DESCRIPTION:
<ol style="list-style-type: none"> 1. Check Mode box indicating which travel mode your idea reflects. 2. Check Purpose & Need box indicating which transportation improvement need is addressed by your idea at this location. 3. Sketch your idea on the aerial exhibit and/or describe it in words. 4. Submit your idea to the project team. 	<input type="checkbox"/> Vehicular <input type="checkbox"/> Transit <input checked="" type="checkbox"/> Non-motorized	<p>(Check all that apply to your idea)</p> <p>Safety</p> <input type="checkbox"/> Vehicular Safety <input type="checkbox"/> Non-motorized Travel Safety	<p><i>Convert Lakefront Bike/Walk/Run Trail. Bathroom season is too short only 3 months long. Memorial Day to Labor Day. Need to help seniors w/urination control issues to tourists & suburbanites to extend season April 15 to Oct 15.</i></p>
NAME (OPTIONAL): _____	ZIP CODE (REQUIRED): _____	<p>Mobility</p> <input type="checkbox"/> Vehicular Mobility <input type="checkbox"/> Transit Mobility <input checked="" type="checkbox"/> Lakefront Trail Mobility	
		<p>Access & Circulation</p> <input type="checkbox"/> Non-motorized access to Lincoln Park <input type="checkbox"/> Transit access to Lincoln Park <input type="checkbox"/> Vehicular Access to Lincoln Park	
		<p>Infrastructure</p> <input type="checkbox"/> Infrastructure Element	
		<p>Modal Connections & Opportunities</p> <input type="checkbox"/> Connection Element	



INSTRUCTIONS:

1. Check Mode box indicating which travel mode your idea reflects.
2. Check Purpose & Need box indicating which transportation improvement need is addressed by your idea at this location.
3. Sketch your idea on the aerial exhibit and/or describe it in words.
4. Submit your idea to the project team.

NAME (OPTIONAL): _____

MODE:

Vehicular

Transit

Non-motorized

ZIP CODE (REQUIRED): 60660

PURPOSE & NEED CATEGORY

(Check all that apply to your idea)

Safety

Vehicular Safety

Non-motorized Travel Safety

Mobility

Vehicular Mobility

Transit Mobility

Lakefront Trail Mobility

Infrastructure

Infrastructure Element

Access & Circulation

Non-motorized access to Lincoln Park

Transit access to Lincoln Park

Vehicular Access to Lincoln Park

Modal Connections & Opportunities

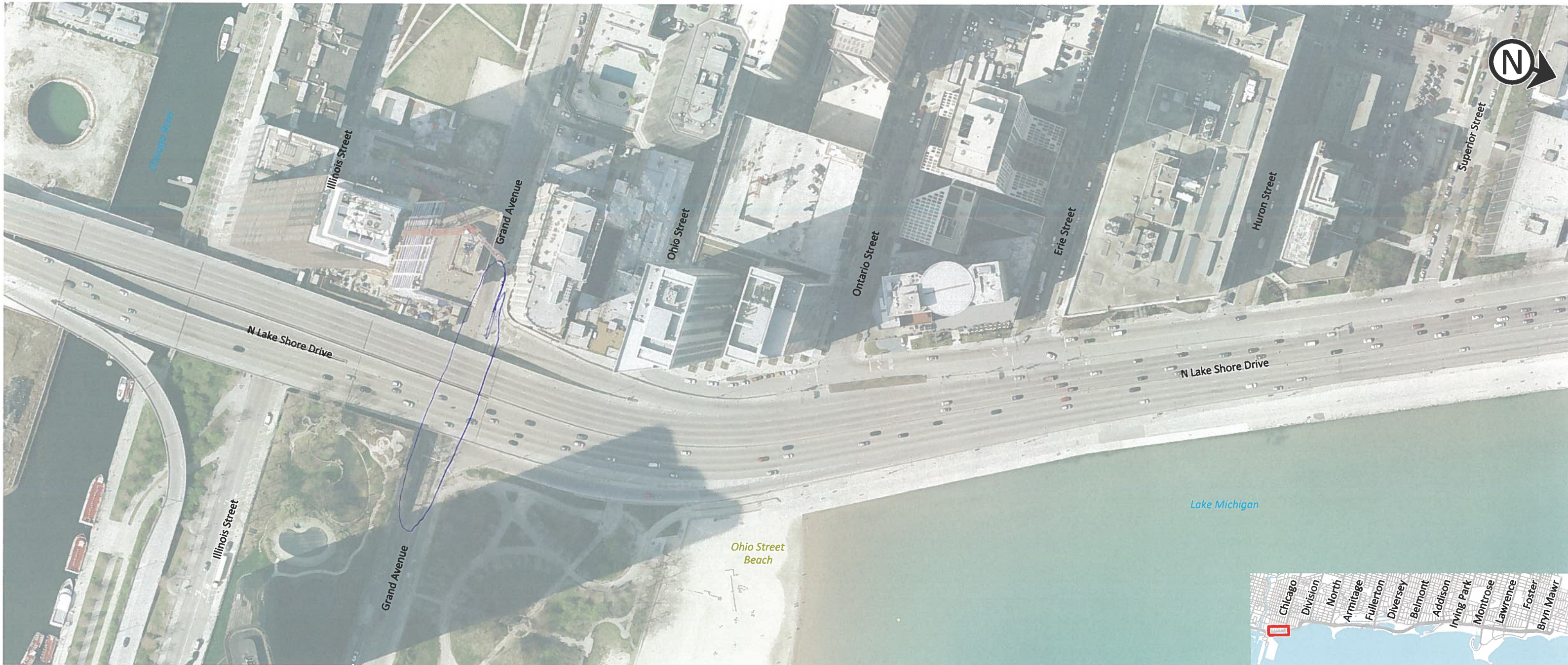
Connection Element

DESCRIPTION:


▶▶ Shall we make Little Plans or Big C
Time will pass, there will be funds
the will!



INSTRUCTIONS:	MODE:	PURPOSE & NEED CATEGORY	DESCRIPTION:
<ol style="list-style-type: none"> 1. Check Mode box indicating which travel mode your idea reflects. 2. Check Purpose & Need box indicating which transportation improvement need is addressed by your idea at this location. 3. Sketch your idea on the aerial exhibit and/or describe it in words. 4. Submit your idea to the project team. 	<input type="checkbox"/> Vehicular <input type="checkbox"/> Transit <input type="checkbox"/> Non-motorized	(Check all that apply to your idea) Safety <input type="checkbox"/> Vehicular Safety <input type="checkbox"/> Non-motorized Travel Safety Mobility <input type="checkbox"/> Vehicular Mobility <input type="checkbox"/> Transit Mobility <input type="checkbox"/> Lakefront Trail Mobility Infrastructure <input type="checkbox"/> Infrastructure Element	Access & Circulation <input type="checkbox"/> Non-motorized access to Lincoln Park <input type="checkbox"/> Transit access to Lincoln Park <input type="checkbox"/> Vehicular Access to Lincoln Park Modal Connections & Opportunities <input type="checkbox"/> Connection Element
NAME (OPTIONAL):	ZIP CODE (REQUIRED):	<div style="border: 1px solid #ccc; height: 100px; width: 100%;"></div>	



INSTRUCTIONS:	MODE:	PURPOSE & NEED CATEGORY	DESCRIPTION:
<ol style="list-style-type: none"> 1. Check Mode box indicating which travel mode your idea reflects. 2. Check Purpose & Need box indicating which transportation improvement need is addressed by your idea at this location. 3. Sketch your idea on the aerial exhibit and/or describe it in words. 4. Submit your idea to the project team. 	<input type="checkbox"/> Vehicular <input checked="" type="checkbox"/> Transit <input type="checkbox"/> Non-motorized	<p>(Check all that apply to your idea)</p> <p>Safety</p> <input type="checkbox"/> Vehicular Safety <input type="checkbox"/> Non-motorized Travel Safety	<p><i>Bus needs a stop at Lake Shore Drive so that it needs to accommodate passengers</i></p> <hr/> <hr/> <hr/> <hr/> <hr/> <hr/> <hr/> <hr/> <hr/> <hr/>
<p>NAME (OPTIONAL):</p>	<p>ZIP CODE (REQUIRED):</p> <p>60657</p>	<p>Mobility</p> <input type="checkbox"/> Vehicular Mobility <input checked="" type="checkbox"/> Transit Mobility <input type="checkbox"/> Lakefront Trail Mobility	
		<p>Infrastructure</p> <input type="checkbox"/> Infrastructure Element	
		<p>Access & Circulation</p> <input type="checkbox"/> Non-motorized access to Lincoln Park <input type="checkbox"/> Transit access to Lincoln Park <input type="checkbox"/> Vehicular Access to Lincoln Park	
		<p>Modal Connections & Opportunities</p> <input type="checkbox"/> Connection Element	



INSTRUCTIONS:

1. Check Mode box indicating which travel mode your idea reflects.
2. Check Purpose & Need box indicating which transportation improvement need is addressed by your idea at this location.
3. Sketch your idea on the aerial exhibit and/or describe it in words.
4. Submit your idea to the project team.

NAME (OPTIONAL): _____

MODE:

Vehicular

Transit

Non-motorized

ZIP CODE (REQUIRED): _____

PURPOSE & NEED CATEGORY

(Check all that apply to your idea)

Safety

Vehicular Safety

Non-motorized Travel Safety

Mobility

Vehicular Mobility

Transit Mobility

Lakefront Trail Mobility

Infrastructure

Infrastructure Element

Access & Circulation

Non-motorized access to Lincoln Park

Transit access to Lincoln Park


Vehicular Access to Lincoln Park

Modal Connections & Opportunities

Connection Element

DESCRIPTION:

① REM A WAY TO OMIT STOP LIGHTS



INSTRUCTIONS:

1. Check Mode box indicating which travel mode your idea reflects.
2. Check Purpose & Need box indicating which transportation improvement need is addressed by your idea at this location.
3. Sketch your idea on the aerial exhibit and/or describe it in words.
4. Submit your idea to the project team.

NAME (OPTIONAL):

MODE:

- Vehicular
- Transit
- Non-motorized


ZIP CODE (REQUIRED):

PURPOSE & NEED CATEGORY

- (Check all that apply to your idea)
- | | |
|--|--|
| <p>Safety</p> <ul style="list-style-type: none"> <input checked="" type="checkbox"/> Vehicular Safety <input type="checkbox"/> Non-motorized Travel Safety <p>Mobility</p> <ul style="list-style-type: none"> <input checked="" type="checkbox"/> Vehicular Mobility <input checked="" type="checkbox"/> Transit Mobility <input type="checkbox"/> Lakefront Trail Mobility <p>Infrastructure</p> <ul style="list-style-type: none"> <input checked="" type="checkbox"/> Infrastructure Element | <p>Access & Circulation</p> <ul style="list-style-type: none"> <input type="checkbox"/> Non-motorized access to Lincoln Park <input checked="" type="checkbox"/> Transit access to Lincoln Park <input type="checkbox"/> Vehicular Access to Lincoln Park <p>Modal Connections & Opportunities</p> <ul style="list-style-type: none"> <input checked="" type="checkbox"/> Connection Element |
|--|--|

DESCRIPTION:

Have express bus access to Navy Pier



INSTRUCTIONS:

1. Check Mode box indicating which travel mode your idea reflects.
2. Check Purpose & Need box indicating which transportation improvement need is addressed by your idea at this location.
3. Sketch your idea on the aerial exhibit and/or describe it in words.
4. Submit your idea to the project team.

NAME (OPTIONAL): _____ ZIP CODE (REQUIRED): _____

MODE:

Vehicular

Transit

Non-motorized

PURPOSE & NEED CATEGORY

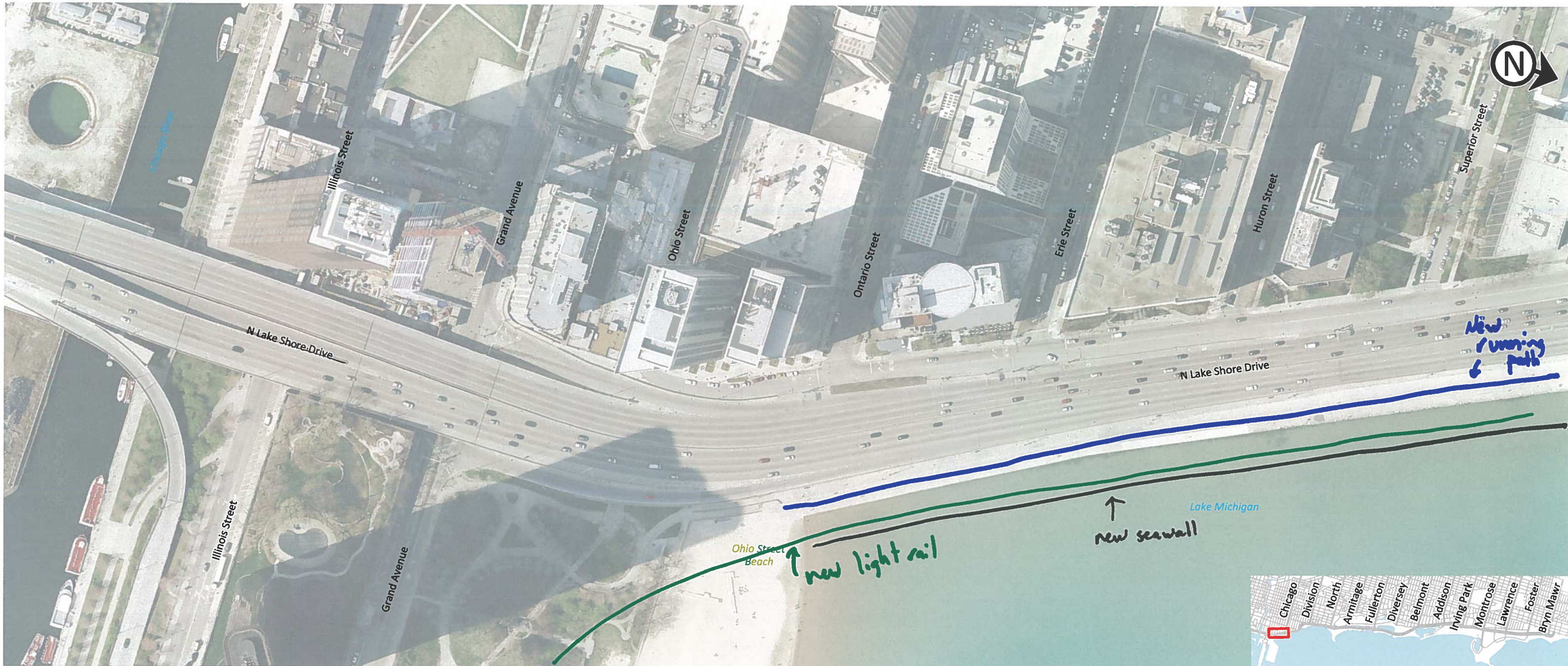
(Check all that apply to your idea)

<p>Safety</p> <p><input type="checkbox"/> Vehicular Safety</p> <p><input type="checkbox"/> Non-motorized Travel Safety</p> <p>Mobility</p> <p><input type="checkbox"/> Vehicular Mobility</p> <p><input type="checkbox"/> Transit Mobility</p> <p><input type="checkbox"/> Lakefront Trail Mobility</p> <p>Infrastructure</p> <p><input type="checkbox"/> Infrastructure Element</p>	<p>Access & Circulation</p> <p><input type="checkbox"/> Non-motorized access to Lincoln Park</p> <p><input type="checkbox"/> Transit access to Lincoln Park</p> <p><input type="checkbox"/> Vehicular Access to Lincoln Park</p> <p>Modal Connections & Opportunities</p> <p><input type="checkbox"/> Connection Element</p>
---	--

DESCRIPTION:

① Over pass for cyclist & Pedestrians:

② widened the bike path here,



INSTRUCTIONS:

1. Check Mode box indicating which travel mode your idea reflects.
2. Check Purpose & Need box indicating which transportation improvement need is addressed by your idea at this location.
3. Sketch your idea on the aerial exhibit and/or describe it in words.
4. Submit your idea to the project team.

NAME (OPTIONAL):

MODE:

- Vehicular
- Transit
- Non-motorized


ZIP CODE (REQUIRED):

PURPOSE & NEED CATEGORY

- (Check all that apply to your idea)
- | | |
|---|---|
| Safety
<input type="checkbox"/> Vehicular Safety
<input type="checkbox"/> Non-motorized Travel Safety | Access & Circulation
<input type="checkbox"/> Non-motorized access to Lincoln Park
<input checked="" type="checkbox"/> Transit access to Lincoln Park
<input type="checkbox"/> Vehicular Access to Lincoln Park |
| Mobility
<input type="checkbox"/> Vehicular Mobility
<input checked="" type="checkbox"/> Transit Mobility
<input type="checkbox"/> Lakefront Trail Mobility | Modal Connections & Opportunities
<input checked="" type="checkbox"/> Connection Element |
| Infrastructure
<input type="checkbox"/> Infrastructure Element | |

DESCRIPTION:

Extend the sea wall to allow room to add ^(crushed gravel) running path to separate from pedestrians & bikers. Also add a light rail or cable car system that connects with Navy Pier & makes stops at Oak St Beach, North Ave Beach, Fullerton, Belmont Harbor, Waukegan Golf course & Montrose Harbor. Eventually this could be extended south to Grant Park & Museum Campus, & east along Illinois or Grand to connect with Red Line



INSTRUCTIONS:

1. Check Mode box indicating which travel mode your idea reflects.
2. Check Purpose & Need box indicating which transportation improvement need is addressed by your idea at this location.
3. Sketch your idea on the aerial exhibit and/or describe it in words.
4. Submit your idea to the project team.

NAME (OPTIONAL):

MODE:

- Vehicular
- Transit
- Non-motorized

ZIP CODE (REQUIRED):


60707-2730

PURPOSE & NEED CATEGORY

- (Check all that apply to your idea)
- | | |
|---|---|
| <p>Safety</p> <ul style="list-style-type: none"> <input checked="" type="checkbox"/> Vehicular Safety <input checked="" type="checkbox"/> Non-motorized Travel Safety <p>Mobility</p> <ul style="list-style-type: none"> <input type="checkbox"/> Vehicular Mobility <input checked="" type="checkbox"/> Transit Mobility <input checked="" type="checkbox"/> Lakefront Trail Mobility <p>Infrastructure</p> <ul style="list-style-type: none"> <input checked="" type="checkbox"/> Infrastructure Element | <p>Access & Circulation</p> <ul style="list-style-type: none"> <input checked="" type="checkbox"/> Non-motorized access to Lincoln Park <input checked="" type="checkbox"/> Transit access to Lincoln Park <input type="checkbox"/> Vehicular Access to Lincoln Park <p>Modal Connections & Opportunities</p> <ul style="list-style-type: none"> <input checked="" type="checkbox"/> Connection Element |
|---|---|

DESCRIPTION:

ADA Accessible



INSTRUCTIONS:

1. Check Mode box indicating which travel mode your idea reflects.
2. Check Purpose & Need box indicating which transportation improvement need is addressed by your idea at this location.
3. Sketch your idea on the aerial exhibit and/or describe it in words.
4. Submit your idea to the project team.

NAME (OPTIONAL):

MODE:

- Vehicular
- Transit
- Non-motorized

ZIP CODE (REQUIRED):


60640

PURPOSE & NEED CATEGORY

- (Check all that apply to your idea)
- | | |
|--|--|
| <p>Safety</p> <ul style="list-style-type: none"> <input type="checkbox"/> Vehicular Safety <input type="checkbox"/> Non-motorized Travel Safety <p>Mobility</p> <ul style="list-style-type: none"> <input type="checkbox"/> Vehicular Mobility <input type="checkbox"/> Transit Mobility <input checked="" type="checkbox"/> Lakefront Trail Mobility <p>Infrastructure</p> <ul style="list-style-type: none"> <input checked="" type="checkbox"/> Infrastructure Element | <p>Access & Circulation</p> <ul style="list-style-type: none"> <input type="checkbox"/> Non-motorized access to Lincoln Park <input type="checkbox"/> Transit access to Lincoln Park <input type="checkbox"/> Vehicular Access to Lincoln Park <p>Modal Connections & Opportunities</p> <ul style="list-style-type: none"> <input type="checkbox"/> Connection Element |
|--|--|

DESCRIPTION:


The bike/pedestrian path thru this area does not accommodate the traffic. Widening it, or separating bikes from pedestrians would help



What I would tie up on the Drive

Overpass or underpass

INSTRUCTIONS:	MODE:	PURPOSE & NEED CATEGORY	DESCRIPTION:
<ol style="list-style-type: none"> 1. Check Mode box indicating which travel mode your idea reflects. 2. Check Purpose & Need box indicating which transportation improvement need is addressed by your idea at this location. 3. Sketch your idea on the aerial exhibit and/or describe it in words. 4. Submit your idea to the project team. 	<input checked="" type="checkbox"/> Vehicular <input type="checkbox"/> Transit <input type="checkbox"/> Non-motorized	<p>(Check all that apply to your idea)</p> <p>Safety</p> <input type="checkbox"/> Vehicular Safety <input type="checkbox"/> Non-motorized Travel Safety	<hr/> <hr/> <hr/> <hr/> <hr/> <hr/> <hr/> <hr/>
<p>NAME (OPTIONAL):</p>	<p>ZIP CODE (REQUIRED):</p>	<p>Mobility</p> <input type="checkbox"/> Vehicular Mobility <input type="checkbox"/> Transit Mobility <input type="checkbox"/> Lakefront Trail Mobility	<hr/> <hr/> <hr/> <hr/> <hr/> <hr/> <hr/> <hr/>
		<p>Infrastructure</p> <input checked="" type="checkbox"/> Infrastructure Element	<p>Access & Circulation</p> <input type="checkbox"/> Non-motorized access to Lincoln Park <input type="checkbox"/> Transit access to Lincoln Park <input type="checkbox"/> Vehicular Access to Lincoln Park
		<p>Modal Connections & Opportunities</p> <input type="checkbox"/> Connection Element	<hr/> <hr/> <hr/> <hr/> <hr/> <hr/> <hr/> <hr/>



INSTRUCTIONS:

1. Check Mode box indicating which travel mode your idea reflects.
2. Check Purpose & Need box indicating which transportation improvement need is addressed by your idea at this location.
3. Sketch your idea on the aerial exhibit and/or describe it in words.
4. Submit your idea to the project team.

NAME (OPTIONAL): _____

ZIP CODE (REQUIRED): _____

MODE:

Vehicular

Transit

Non-motorized

PURPOSE & NEED CATEGORY

(Check all that apply to your idea)

Safety

Vehicular Safety

Non-motorized Travel Safety

Mobility

Vehicular Mobility

Transit Mobility

Lakefront Trail Mobility

Infrastructure

Infrastructure Element

Access & Circulation

Non-motorized access to Lincoln Park

Transit access to Lincoln Park

Vehicular Access to Lincoln Park

Modal Connections & Opportunities


Connection Element

DESCRIPTION:


Expand Path to the East

fix under passes or maybe a pedestrian overpass to avoid underpass being used for the homeless

How will people access the hospital district if the light is taken away?




INSTRUCTIONS:	MODE:	PURPOSE & NEED CATEGORY	DESCRIPTION:
<ol style="list-style-type: none"> 1. Check Mode box indicating which travel mode your idea reflects. 2. Check Purpose & Need box indicating which transportation improvement need is addressed by your idea at this location. 3. Sketch your idea on the aerial exhibit and/or describe it in words. 4. Submit your idea to the project team. 	<input type="checkbox"/> Vehicular <input type="checkbox"/> Transit <input checked="" type="checkbox"/> Non-motorized	<p>(Check all that apply to your idea)</p> <p>Safety</p> <input type="checkbox"/> Vehicular Safety <input checked="" type="checkbox"/> Non-motorized Travel Safety <p>Mobility</p> <input type="checkbox"/> Vehicular Mobility <input type="checkbox"/> Transit Mobility <input checked="" type="checkbox"/> Lakefront Trail Mobility <p>Infrastructure</p> <input checked="" type="checkbox"/> Infrastructure Element <p>Access & Circulation</p> <input checked="" type="checkbox"/> Non-motorized access to Lincoln Park <input type="checkbox"/> Transit access to Lincoln Park <input type="checkbox"/> Vehicular Access to Lincoln Park <p>Modal Connections & Opportunities</p> <input checked="" type="checkbox"/> Connection Element	<p>Have access to Northwestern University - Hospitals using pedestrian thruway!</p> <hr/> <hr/> <hr/> <hr/> <hr/> <hr/> <hr/> <hr/> <hr/> <hr/>
NAME (OPTIONAL):	ZIP CODE (REQUIRED):		



REMOVE ACCESS TO LSD FROM CHICAGO AV. , TAKE OUT SIGNALIZED INTERSECTION



INSTRUCTIONS:	MODE:	PURPOSE & NEED CATEGORY	DESCRIPTION:
<ol style="list-style-type: none"> 1. Check Mode box indicating which travel mode your idea reflects. 2. Check Purpose & Need box indicating which transportation improvement need is addressed by your idea at this location. 3. Sketch your idea on the aerial exhibit and/or describe it in words. 4. Submit your idea to the project team. 	<input checked="" type="checkbox"/> Vehicular <input type="checkbox"/> Transit <input type="checkbox"/> Non-motorized	<p>(Check all that apply to your idea)</p> <p>Safety</p> <input checked="" type="checkbox"/> Vehicular Safety <input type="checkbox"/> Non-motorized Travel Safety	<p><i>The turn thru the Inner Dr. is confusing too.</i></p> <hr/> <hr/> <hr/> <hr/> <hr/> <hr/> <hr/> <hr/>
NAME (OPTIONAL): _____ ZIP CODE (REQUIRED): _____		<p>Mobility</p> <input checked="" type="checkbox"/> Vehicular Mobility <input type="checkbox"/> Transit Mobility <input type="checkbox"/> Lakefront Trail Mobility	
		<p>Infrastructure</p> <input type="checkbox"/> Infrastructure Element	
		<p>Access & Circulation</p> <input type="checkbox"/> Non-motorized access to Lincoln Park <input type="checkbox"/> Transit access to Lincoln Park <input type="checkbox"/> Vehicular Access to Lincoln Park	
		<p>Modal Connections & Opportunities</p> <input type="checkbox"/> Connection Element	



INSTRUCTIONS:

1. Check Mode box indicating which travel mode your idea reflects.
2. Check Purpose & Need box indicating which transportation improvement need is addressed by your idea at this location.
3. Sketch your idea on the aerial exhibit and/or describe it in words.
4. Submit your idea to the project team.

NAME (OPTIONAL): _____

ZIP CODE (REQUIRED): _____

MODE:

Vehicular

Transit


Non-motorized

PURPOSE & NEED CATEGORY
(Check all that apply to your idea)

Safety	<input type="checkbox"/> Vehicular Safety	<input checked="" type="checkbox"/> Access & Circulation
	<input type="checkbox"/> Non-motorized Travel Safety	<input type="checkbox"/> Non-motorized access to Lincoln Park
Mobility	<input checked="" type="checkbox"/> Vehicular Mobility	<input checked="" type="checkbox"/> Transit access to Lincoln Park
	<input checked="" type="checkbox"/> Transit Mobility	<input checked="" type="checkbox"/> Vehicular Access to Lincoln Park
	<input checked="" type="checkbox"/> Lakefront Trail Mobility	Modal Connections & Opportunities
Infrastructure	<input checked="" type="checkbox"/> Infrastructure Element	<input checked="" type="checkbox"/> Connection Element

DESCRIPTION:


REPLACE THE CHICAGO AVP & UNDERPASS JUNCTION. SEPARATE THE OUTER DRIVE FROM THE INNER PROVIDE A WIDE 12' ALSO SEPARATE IT FROM LAKE SHORE PROMENADE BRIDGE CONSTRUCTION OVER ALL LANDSCAPED PARKWAYS AND PEDESTRIAN CRUISE



Add a dedicated bike lane to the Grand Ave tunnel from Erie/ to Inner Drive intersection. As it is now, bikers ride on the sidewalk for the block that the inner drive is one-way the opposite direction.



INSTRUCTIONS:	MODE:	PURPOSE & NEED CATEGORY	DESCRIPTION:
<ol style="list-style-type: none"> 1. Check Mode box indicating which travel mode your idea reflects. 2. Check Purpose & Need box indicating which transportation improvement need is addressed by your idea at this location. 3. Sketch your idea on the aerial exhibit and/or describe it in words. 4. Submit your idea to the project team. 	<input type="checkbox"/> Vehicular <input type="checkbox"/> Transit <input checked="" type="checkbox"/> Non-motorized	<p>(Check all that apply to your idea)</p> <p>Safety</p> <input type="checkbox"/> Vehicular Safety <input checked="" type="checkbox"/> Non-motorized Travel Safety <p>Mobility</p> <input type="checkbox"/> Vehicular Mobility <input type="checkbox"/> Transit Mobility <input checked="" type="checkbox"/> Lakefront Trail Mobility <p>Infrastructure</p> <input checked="" type="checkbox"/> Infrastructure Element <p>Access & Circulation</p> <input type="checkbox"/> Non-motorized access to Lincoln Park <input type="checkbox"/> Transit access to Lincoln Park <input type="checkbox"/> Vehicular Access to Lincoln Park <p>Modal Connections & Opportunities</p> <input checked="" type="checkbox"/> Connection Element	<p>Add ramps to make this intersection bike and ADA-friendly. Clean it up! And make it visible and known to tourists.</p> <hr/> <hr/> <hr/> <hr/> <hr/> <hr/> <hr/> <hr/>
NAME (OPTIONAL):	ZIP CODE (REQUIRED):		
	60611		



INSTRUCTIONS:

1. Check Mode box indicating which travel mode your idea reflects.
2. Check Purpose & Need box indicating which transportation improvement need is addressed by your idea at this location.
3. Sketch your idea on the aerial exhibit and/or describe it in words.
4. Submit your idea to the project team.

NAME (OPTIONAL): _____

MODE:

Vehicular

Transit

Non-motorized

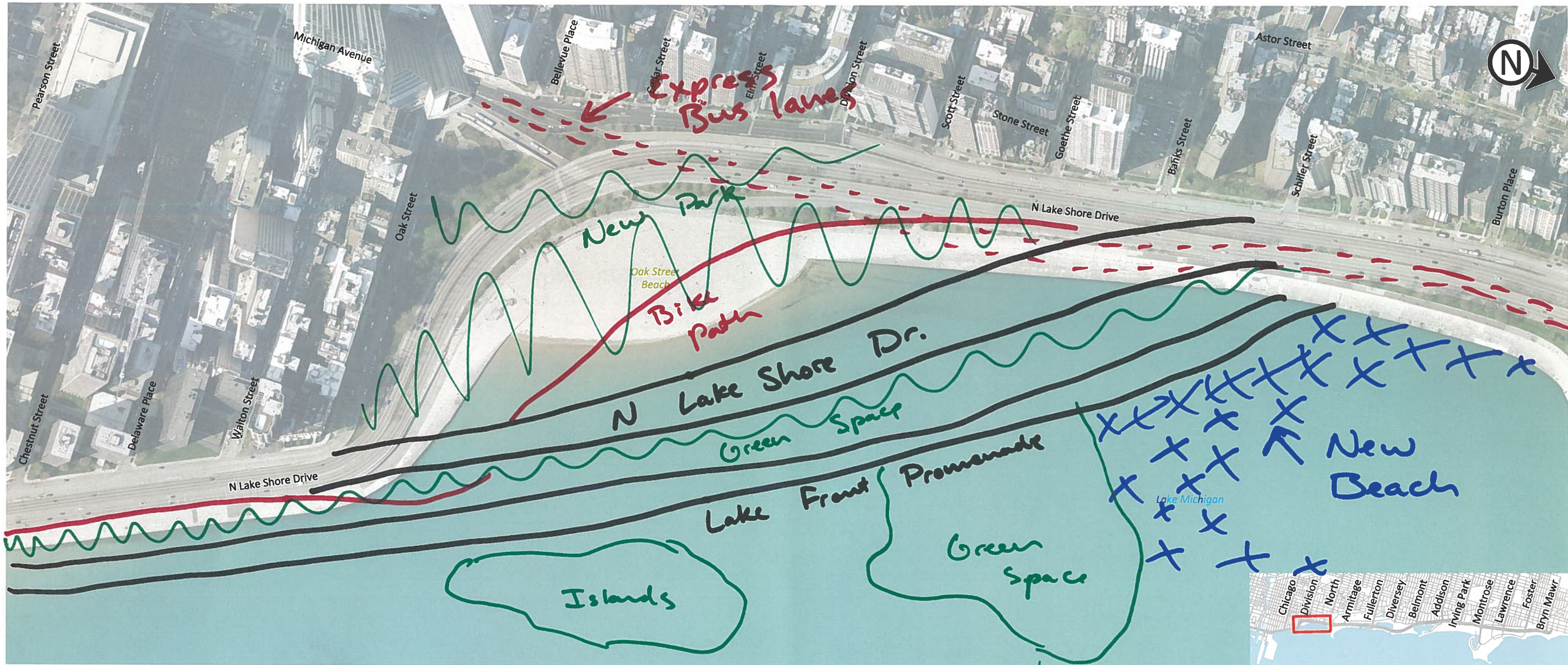
PURPOSE & NEED CATEGORY

(Check all that apply to your idea)

<p>Safety</p> <p><input type="checkbox"/> Vehicular Safety</p> <p><input type="checkbox"/> Non-motorized Travel Safety</p> <p>Mobility</p> <p><input checked="" type="checkbox"/> Vehicular Mobility</p> <p><input type="checkbox"/> Transit Mobility</p> <p><input checked="" type="checkbox"/> Lakefront Trail Mobility</p> <p>Infrastructure</p> <p><input checked="" type="checkbox"/> Infrastructure Element</p>	<p>Access & Circulation</p> <p><input type="checkbox"/> Non-motorized access to Lincoln Park</p> <p><input type="checkbox"/> Transit access to Lincoln Park</p> <p><input type="checkbox"/> Vehicular Access to Lincoln Park</p> <p>Modal Connections & Opportunities</p> <p><input type="checkbox"/> Connection Element</p>
--	--

DESCRIPTION:

① Build Cossons in the water to infrastructure on elevated Highway on the lake front. No land fills. High enough to preserve the beauty of the city scape and not to obstruct the lake life, for example boaters, ski scooters, swimmers, etc.



INSTRUCTIONS:

1. Check Mode box indicating which travel mode your idea reflects.
2. Check Purpose & Need box indicating which transportation improvement need is addressed by your idea at this location.
3. Sketch your idea on the aerial exhibit and/or describe it in words.
4. Submit your idea to the project team.

NAME (OPTIONAL):

MODE:

- Vehicular
- Transit
- Non-motorized

ZIP CODE (REQUIRED):

60613

PURPOSE & NEED CATEGORY

- (Check all that apply to your idea)
- | | |
|---|--|
| Safety | Access & Circulation |
| <input checked="" type="checkbox"/> Vehicular Safety | <input checked="" type="checkbox"/> Non-motorized access to Lincoln Park |
| <input checked="" type="checkbox"/> Non-motorized Travel Safety | <input checked="" type="checkbox"/> Transit access to Lincoln Park |
| Mobility | <input checked="" type="checkbox"/> Vehicular Access to Lincoln Park |
| <input checked="" type="checkbox"/> Vehicular Mobility | |
| <input checked="" type="checkbox"/> Transit Mobility | |
| <input checked="" type="checkbox"/> Lakefront Trail Mobility | |
| Infrastructure | Modal Connections & Opportunities |
| <input checked="" type="checkbox"/> Infrastructure Element | <input checked="" type="checkbox"/> Connection Element |

DESCRIPTION:

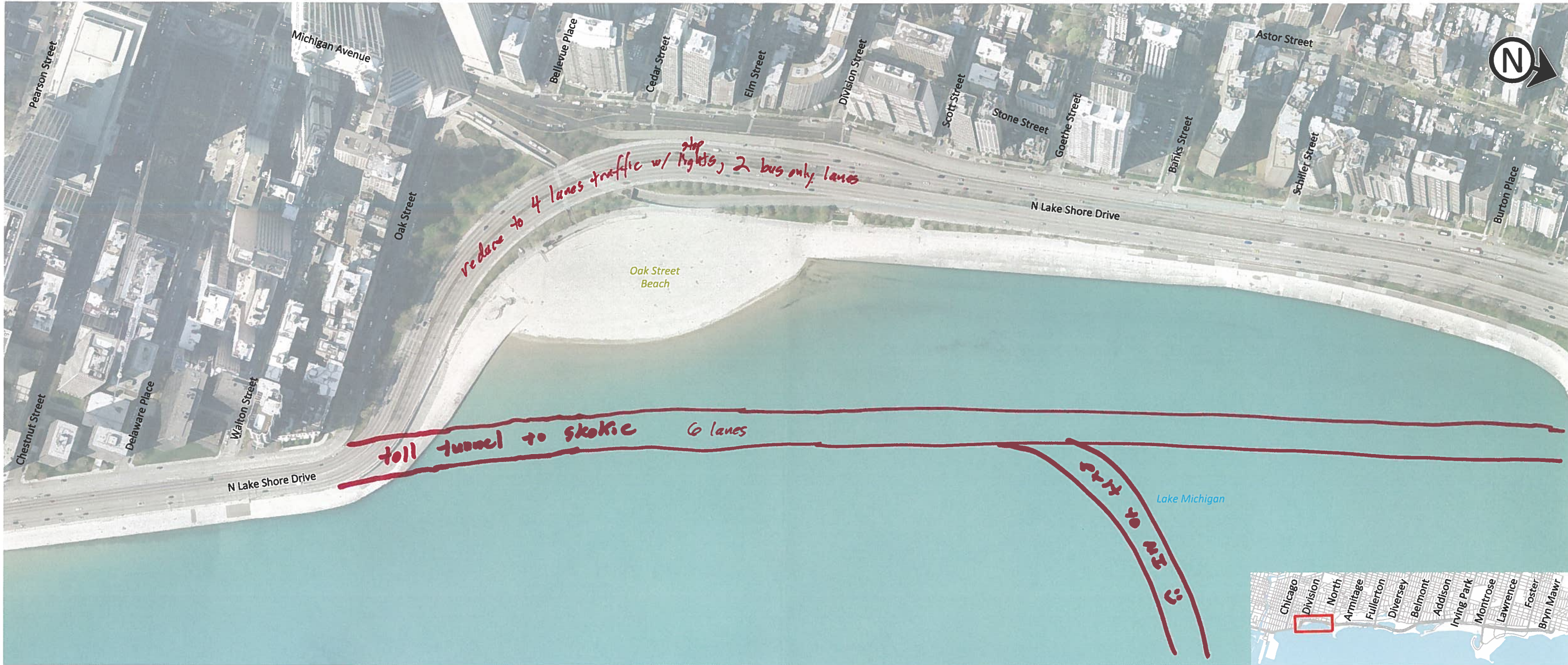
New Park that adds much needed greenspace

Separates different nodes of traffic


New opp. for place making

Safer path for vehicular traffic

Speeds up public transit through area



INSTRUCTIONS:	MODE:	PURPOSE & NEED CATEGORY	DESCRIPTION:
<ol style="list-style-type: none"> 1. Check Mode box indicating which travel mode your idea reflects. 2. Check Purpose & Need box indicating which transportation improvement need is addressed by your idea at this location. 3. Sketch your idea on the aerial exhibit and/or describe it in words. 4. Submit your idea to the project team. 	<input checked="" type="checkbox"/> Vehicular <input type="checkbox"/> Transit <input type="checkbox"/> Non-motorized	<p>(Check all that apply to your idea)</p> <p>Safety</p> <input checked="" type="checkbox"/> Vehicular Safety <input type="checkbox"/> Non-motorized Travel Safety <p>Mobility</p> <input checked="" type="checkbox"/> Vehicular Mobility <input checked="" type="checkbox"/> Transit Mobility <input type="checkbox"/> Lakefront Trail Mobility <p>Infrastructure</p> <input checked="" type="checkbox"/> Infrastructure Element <p>Access & Circulation</p> <input type="checkbox"/> Non-motorized access to Lincoln Park <input type="checkbox"/> Transit access to Lincoln Park <input type="checkbox"/> Vehicular Access to Lincoln Park <p>Modal Connections & Opportunities</p> <input type="checkbox"/> Connection Element	<hr/> <hr/> <hr/> <hr/> <hr/> <hr/> <hr/> <hr/> <hr/> <hr/>
NAME (OPTIONAL):	ZIP CODE (REQUIRED):		



INSTRUCTIONS:

1. Check Mode box indicating which travel mode your idea reflects.
2. Check Purpose & Need box indicating which transportation improvement need is addressed by your idea at this location.
3. Sketch your idea on the aerial exhibit and/or describe it in words.
4. Submit your idea to the project team.

NAME (OPTIONAL):

MODE:

- Vehicular
- Transit
- Non-motorized

ZIP CODE (REQUIRED):

PURPOSE & NEED CATEGORY

- (Check all that apply to your idea)
- | | |
|---|--|
| <p>Safety</p> <ul style="list-style-type: none"> <input type="checkbox"/> Vehicular Safety <input checked="" type="checkbox"/> Non-motorized Travel Safety <p>Mobility</p> <ul style="list-style-type: none"> <input type="checkbox"/> Vehicular Mobility <input type="checkbox"/> Transit Mobility <input checked="" type="checkbox"/> Lakefront Trail Mobility <p>Infrastructure</p> <ul style="list-style-type: none"> <input checked="" type="checkbox"/> Infrastructure Element | <p>Access & Circulation</p> <ul style="list-style-type: none"> <input checked="" type="checkbox"/> Non-motorized access to Lincoln Park <input type="checkbox"/> Transit access to Lincoln Park <input type="checkbox"/> Vehicular Access to Lincoln Park <p>Modal Connections & Opportunities</p> <ul style="list-style-type: none"> <input checked="" type="checkbox"/> Connection Element |
|---|--|

DESCRIPTION:

Have shops - store access on the pedestrian tunnels



INSTRUCTIONS:

1. Check Mode box indicating which travel mode your idea reflects.
2. Check Purpose & Need box indicating which transportation improvement need is addressed by your idea at this location.
3. Sketch your idea on the aerial exhibit and/or describe it in words.
4. Submit your idea to the project team.

NAME (OPTIONAL): _____ ZIP CODE (REQUIRED): 60611

MODE:

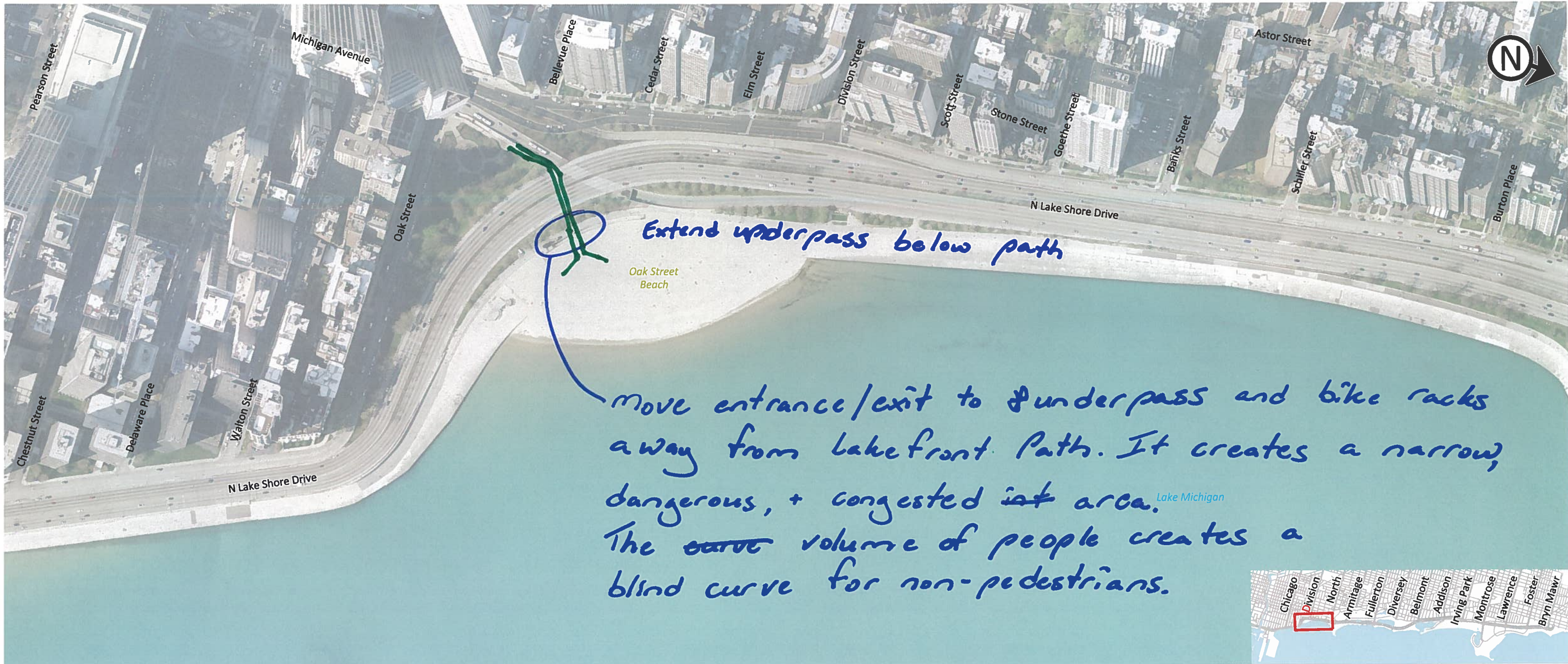
Vehicular
 Transit
 Non-motorized

PURPOSE & NEED CATEGORY
 (Check all that apply to your idea)

Safety	Access & Circulation
<input checked="" type="checkbox"/> Vehicular Safety	<input type="checkbox"/> Non-motorized access to Lincoln Park
<input checked="" type="checkbox"/> Non-motorized Travel Safety	<input type="checkbox"/> Transit access to Lincoln Park
Mobility	<input type="checkbox"/> Vehicular Access to Lincoln Park
<input checked="" type="checkbox"/> Vehicular Mobility	<input type="checkbox"/> Lakefront Trail Mobility
<input type="checkbox"/> Transit Mobility	
<input checked="" type="checkbox"/> Infrastructure Element	Modal Connections & Opportunities
	<input type="checkbox"/> Connection Element

DESCRIPTION:


- Green Grand to Oak Street (LSD)
 - Emergency vehicle access ease to NMAH (Northwestern Medical)
 - given reduced passage
 - pedestrian/dog walk path removed from non-motorized vehicles
 - night time policing of public spaces
 - noise reduction, garages, hotels (cabbie whistles)
 - move public street parking away from Stroutville to congested w/ hospital, office traffic.



INSTRUCTIONS:	MODE:	PURPOSE & NEED CATEGORY	DESCRIPTION:
<ol style="list-style-type: none"> 1. Check Mode box indicating which travel mode your idea reflects. 2. Check Purpose & Need box indicating which transportation improvement need is addressed by your idea at this location. 3. Sketch your idea on the aerial exhibit and/or describe it in words. 4. Submit your idea to the project team. 	<input type="checkbox"/> Vehicular <input type="checkbox"/> Transit <input checked="" type="checkbox"/> Non-motorized	<p>(Check all that apply to your idea)</p> <p>Safety</p> <input type="checkbox"/> Vehicular Safety <input checked="" type="checkbox"/> Non-motorized Travel Safety <p>Mobility</p> <input type="checkbox"/> Vehicular Mobility <input type="checkbox"/> Transit Mobility <input checked="" type="checkbox"/> Lakefront Trail Mobility <p>Infrastructure</p> <input type="checkbox"/> Infrastructure Element <p>Access & Circulation</p> <input type="checkbox"/> Non-motorized access to Lincoln Park <input type="checkbox"/> Transit access to Lincoln Park <input type="checkbox"/> Vehicular Access to Lincoln Park <p>Modal Connections & Opportunities</p> <input type="checkbox"/> Connection Element	<hr/> <hr/> <hr/> <hr/> <hr/> <hr/> <hr/> <hr/> <hr/> <hr/>
NAME (OPTIONAL):	ZIP CODE (REQUIRED):		



INSTRUCTIONS:	MODE:	PURPOSE & NEED CATEGORY	DESCRIPTION:
<ol style="list-style-type: none"> 1. Check Mode box indicating which travel mode your idea reflects. 2. Check Purpose & Need box indicating which transportation improvement need is addressed by your idea at this location. 3. Sketch your idea on the aerial exhibit and/or describe it in words. 4. Submit your idea to the project team. 	<input type="checkbox"/> Vehicular <input type="checkbox"/> Transit <input checked="" type="checkbox"/> Non-motorized	<p>(Check all that apply to your idea)</p> <p>Safety</p> <input type="checkbox"/> Vehicular Safety <input checked="" type="checkbox"/> Non-motorized Travel Safety <p>Mobility</p> <input type="checkbox"/> Vehicular Mobility <input type="checkbox"/> Transit Mobility <input checked="" type="checkbox"/> Lakefront Trail Mobility <p>Infrastructure</p> <input checked="" type="checkbox"/> Infrastructure Element <p>Access & Circulation</p> <input type="checkbox"/> Non-motorized access to Lincoln Park <input type="checkbox"/> Transit access to Lincoln Park <input type="checkbox"/> Vehicular Access to Lincoln Park <p>Modal Connections & Opportunities</p> <input checked="" type="checkbox"/> Connection Element	<hr/> <hr/> <hr/> <hr/> <hr/> <hr/> <hr/> <hr/> <hr/> <hr/>
NAME (OPTIONAL):	ZIP CODE (REQUIRED):		
	60611		



INSTRUCTIONS:

1. Check Mode box indicating which travel mode your idea reflects.
2. Check Purpose & Need box indicating which transportation improvement need is addressed by your idea at this location.
3. Sketch your idea on the aerial exhibit and/or describe it in words.
4. Submit your idea to the project team.

NAME (OPTIONAL): _____ ZIP CODE (REQUIRED): _____

MODE:

Vehicular

Transit

Non-motorized

PURPOSE & NEED CATEGORY

(Check all that apply to your idea)

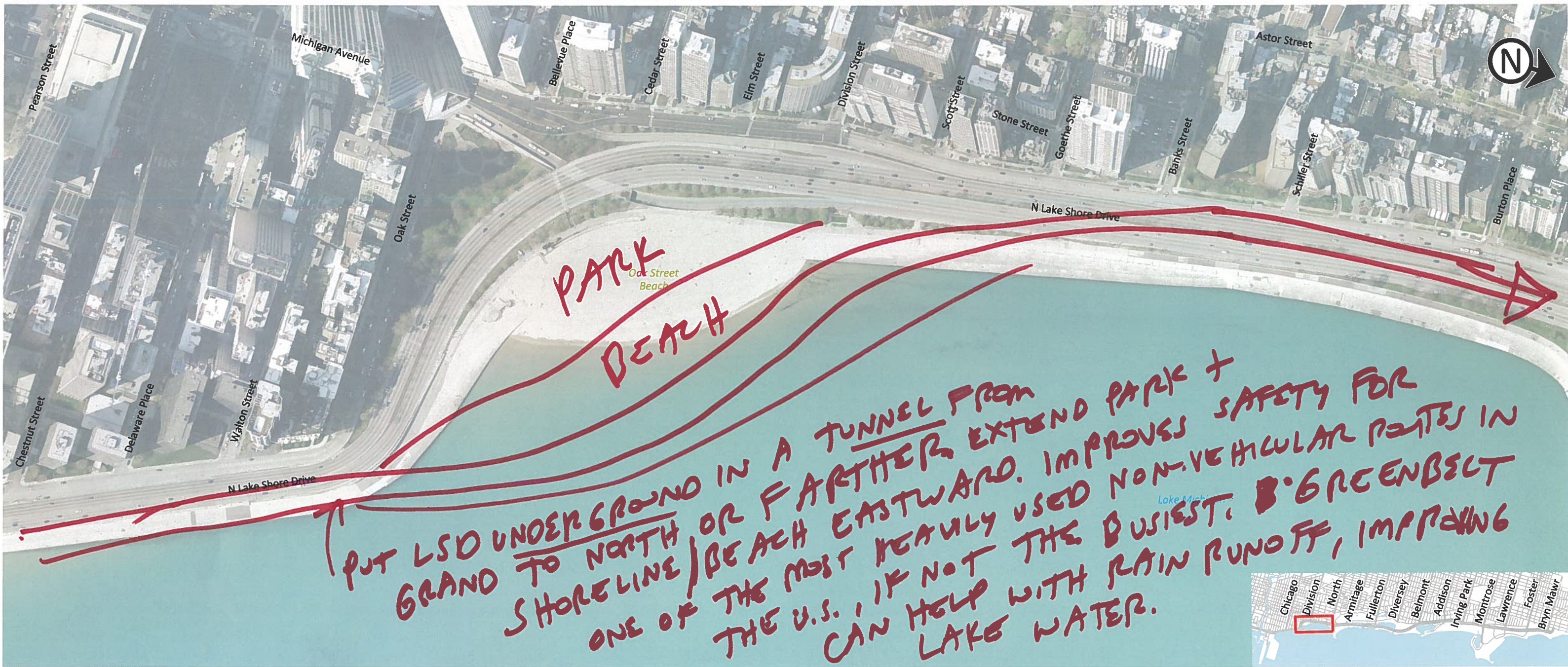
<p>Safety</p> <p><input type="checkbox"/> Vehicular Safety</p> <p><input type="checkbox"/> Non-motorized Travel Safety</p> <p>Mobility</p> <p><input checked="" type="checkbox"/> Vehicular Mobility</p> <p><input type="checkbox"/> Transit Mobility</p> <p><input type="checkbox"/> Lakefront Trail Mobility</p> <p>Infrastructure</p> <p><input type="checkbox"/> Infrastructure Element</p>	<p>Access & Circulation</p> <p><input type="checkbox"/> Non-motorized access to Lincoln Park</p> <p><input type="checkbox"/> Transit access to Lincoln Park</p> <p><input type="checkbox"/> Vehicular Access to Lincoln Park</p> <p>Modal Connections & Opportunities</p> <p><input type="checkbox"/> Connection Element</p>
--	--

DESCRIPTION:

OMG! This part of Chicago is beautiful.

Do not change it. 90% of transportation in Chicago is by car.

Don't fuck it up! P.S. Came by bike.



INSTRUCTIONS: 1. Check Mode box indicating which travel mode your idea reflects. 2. Check Purpose & Need box indicating which transportation improvement need is addressed by your idea at this location. 3. Sketch your idea on the aerial exhibit and/or describe it in words. 4. Submit your idea to the project team.	MODE: <input type="checkbox"/> Vehicular <input type="checkbox"/> Transit <input checked="" type="checkbox"/> Non-motorized	PURPOSE & NEED CATEGORY (Check all that apply to your idea) Safety <input checked="" type="checkbox"/> Vehicular Safety <input checked="" type="checkbox"/> Non-motorized Travel Safety Mobility <input checked="" type="checkbox"/> Vehicular Mobility <input checked="" type="checkbox"/> Transit Mobility <input checked="" type="checkbox"/> Lakefront Trail Mobility Infrastructure <input checked="" type="checkbox"/> Infrastructure Element	DESCRIPTION: CREATES INVITING NEW VISTA FOR N. MICHIGAN AVENUE VISITORS, ASSISTING WITH ATTRACTIVE CONVENTIONAL BUSINESS, TOURISM, HIGH-END RETAIL AND DOWNTOWN HQ.
NAME (OPTIONAL): _____ ZIP CODE (REQUIRED): _____		Access & Circulation <input checked="" type="checkbox"/> Non-motorized access to Lincoln Park <input checked="" type="checkbox"/> Transit access to Lincoln Park <input checked="" type="checkbox"/> Vehicular Access to Lincoln Park Modal Connections & Opportunities <input checked="" type="checkbox"/> Connection Element	



INSTRUCTIONS:

1. Check Mode box indicating which travel mode your idea reflects.
2. Check Purpose & Need box indicating which transportation improvement need is addressed by your idea at this location.
3. Sketch your idea on the aerial exhibit and/or describe it in words.
4. Submit your idea to the project team.

NAME (OPTIONAL): _____ ZIP CODE (REQUIRED): _____

MODE:

Vehicular

Transit

Non-motorized


PURPOSE & NEED CATEGORY

(Check all that apply to your idea)

<p>Safety</p> <p><input type="checkbox"/> Vehicular Safety</p> <p><input checked="" type="checkbox"/> Non-motorized Travel Safety</p> <p>Mobility</p> <p><input type="checkbox"/> Vehicular Mobility</p> <p><input type="checkbox"/> Transit Mobility</p> <p><input checked="" type="checkbox"/> Lakefront Trail Mobility</p> <p>Infrastructure</p> <p><input type="checkbox"/> Infrastructure Element</p>	<p>Access & Circulation</p> <p><input checked="" type="checkbox"/> Non-motorized access to Lincoln Park</p> <p><input type="checkbox"/> Transit access to Lincoln Park</p> <p><input type="checkbox"/> Vehicular Access to Lincoln Park</p> <p>Modal Connections & Opportunities</p> <p><input type="checkbox"/> Connection Element</p>
---	---

DESCRIPTION:

Widen Lakefront trail - need separate areas to accommodate slower & faster non motorized users.



INSTRUCTIONS:

1. Check Mode box indicating which travel mode your idea reflects.
2. Check Purpose & Need box indicating which transportation improvement need is addressed by your idea at this location.
3. Sketch your idea on the aerial exhibit and/or describe it in words.
4. Submit your idea to the project team.

NAME (OPTIONAL):

ZIP CODE (REQUIRED):

MODE:

- Vehicular
- Transit
- Non-motorized


PURPOSE & NEED CATEGORY

- (Check all that apply to your idea)
- | | |
|---|--|
| <p>Safety</p> <ul style="list-style-type: none"> <input type="checkbox"/> Vehicular Safety <input type="checkbox"/> Non-motorized Travel Safety <p>Mobility</p> <ul style="list-style-type: none"> <input checked="" type="checkbox"/> Vehicular Mobility <input type="checkbox"/> Transit Mobility <input type="checkbox"/> Lakefront Trail Mobility <p>Infrastructure</p> <ul style="list-style-type: none"> <input type="checkbox"/> Infrastructure Element | <p>Access & Circulation</p> <ul style="list-style-type: none"> <input type="checkbox"/> Non-motorized access to Lincoln Park <input type="checkbox"/> Transit access to Lincoln Park <input type="checkbox"/> Vehicular Access to Lincoln Park <p>Modal Connections & Opportunities</p> <ul style="list-style-type: none"> <input type="checkbox"/> Connection Element |
|---|--|


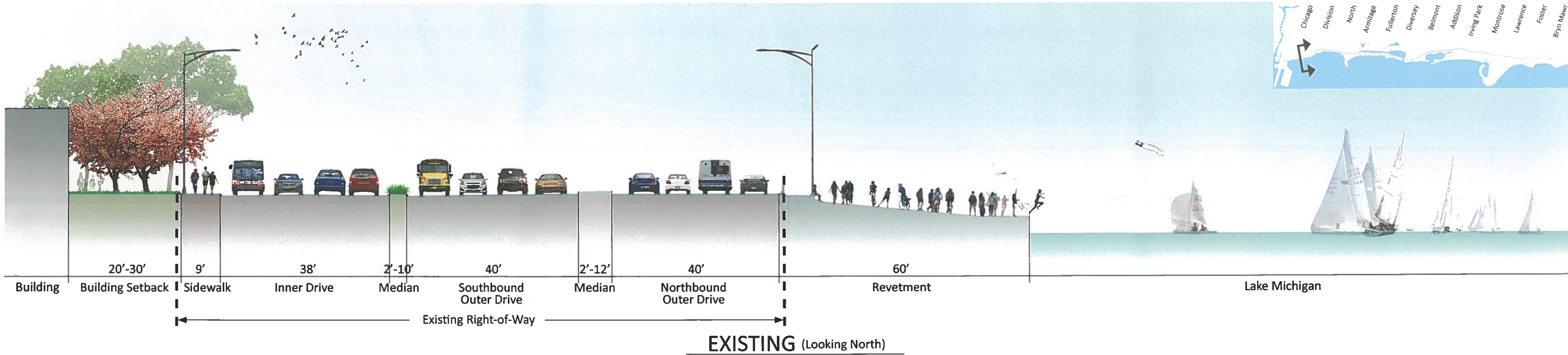
DESCRIPTION:

AT CHICAGO INTERSECTION DURING RUSH HOUR (EVENING) I ALWAYS SEE SOUTH BOUND BACKED UP GOING AROUND OAK STREET CURVE. IT WOULD SEEM THAT A LOT OF TRAFFIC IS STOPPED TO ALLOW ONLY A SMALL NUMBER OF CARS TO EXIT OR ARRIVE ON L.S.D. PERHAPS AN OVER-PASS


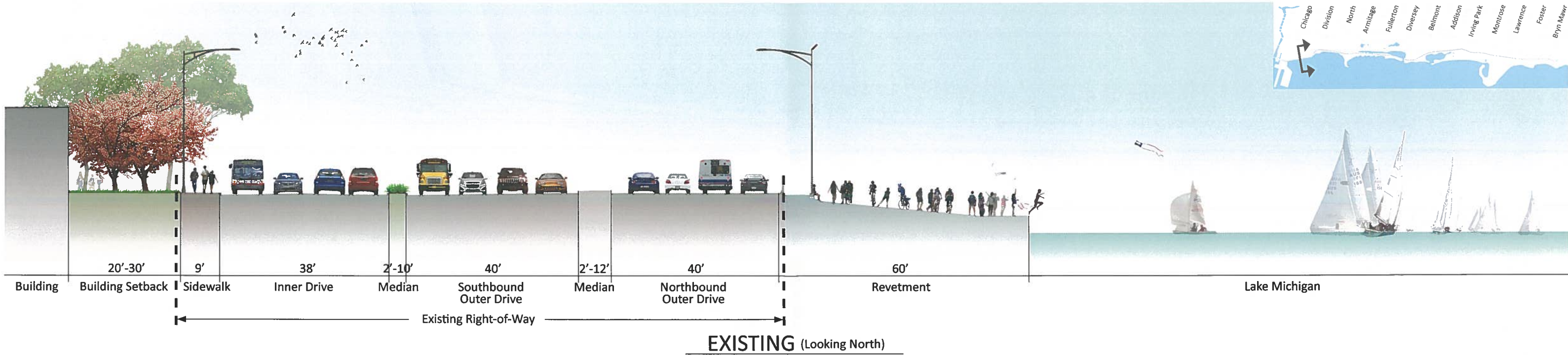
FOR THE EXITING TRAFFIC OR FOR THE MERGING TRAFFIC FROM CHICAGO COULD THERE BE A SINGLE MERGING LANE ALLOWING THE S. BOUND TRAFFIC TO CONTINUE TO FLOW.



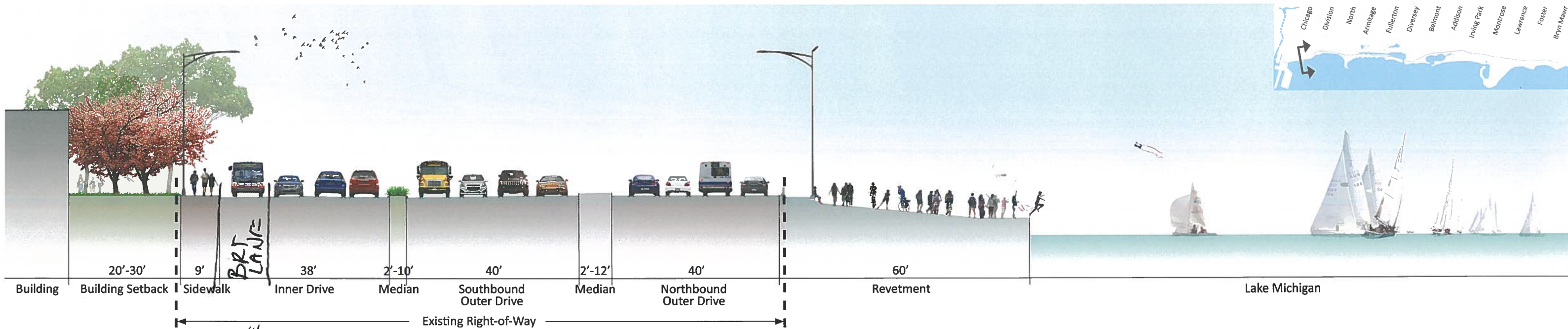
INSTRUCTIONS:	MODE:	PURPOSE & NEED CATEGORY	DESCRIPTION:
<ol style="list-style-type: none"> 1. Check Mode box indicating which travel mode your idea reflects. 2. Check Purpose & Need box indicating which transportation improvement need is addressed by your idea at this location. 3. Sketch your idea on the aerial exhibit and/or describe it in words. 4. Submit your idea to the project team. 	<input type="checkbox"/> Vehicular <input checked="" type="checkbox"/> Transit <input checked="" type="checkbox"/> Non-motorized	<p>(Check all that apply to your idea)</p> <p>Safety</p> <input checked="" type="checkbox"/> Vehicular Safety <input checked="" type="checkbox"/> Non-motorized Travel Safety <p>Mobility</p> <input type="checkbox"/> Vehicular Mobility <input checked="" type="checkbox"/> Transit Mobility <input checked="" type="checkbox"/> Lakefront Trail Mobility <p>Infrastructure</p> <input checked="" type="checkbox"/> Infrastructure Element <p>Access & Circulation</p> <input checked="" type="checkbox"/> Non-motorized access to Lincoln Park <input checked="" type="checkbox"/> Transit access to Lincoln Park <input type="checkbox"/> Vehicular Access to Lincoln Park <p>Modal Connections & Opportunities</p> <input checked="" type="checkbox"/> Connection Element	<p>no S curve ADA Access</p> <hr/> <hr/> <hr/> <hr/> <hr/> <hr/> <hr/> <hr/> <hr/> <hr/>
NAME (OPTIONAL): _____ ZIP CODE (REQUIRED): 60707-2730			



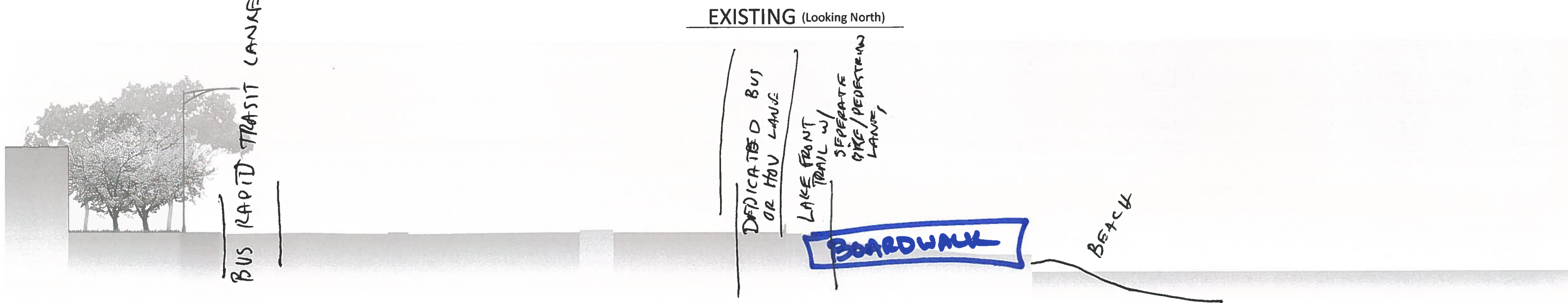
<p>INSTRUCTIONS:</p> <ol style="list-style-type: none"> 1. Check Mode box indicating which travel mode your idea reflects. 2. Check Purpose & Need box indicating which transportation improvement need is addressed by your idea at this location. 3. Sketch your idea on the proposed elevation and/or describe it in words. 4. Submit your idea to the project team. <p>NAME (OPTIONAL): _____ ZIP CODE (REQUIRED): _____</p>	<p>MODE:</p> <p><input checked="" type="checkbox"/> Vehicular</p> <p><input checked="" type="checkbox"/> Transit</p> <p><input type="checkbox"/> Non-motorized</p>	<p>PURPOSE & NEED CATEGORY</p> <p>(Check all that apply to your idea)</p> <p>Safety</p> <p><input type="checkbox"/> Vehicular Safety</p> <p><input type="checkbox"/> Non-motorized Travel Safety</p> <p>Mobility</p> <p><input type="checkbox"/> Vehicular Mobility</p> <p><input type="checkbox"/> Transit Mobility</p> <p><input type="checkbox"/> Lakefront Trail Mobility</p> <p>Infrastructure</p> <p><input type="checkbox"/> Infrastructure Element</p> <p>Access & Circulation</p> <p><input type="checkbox"/> Non-motorized access to Lincoln Park</p> <p><input type="checkbox"/> Transit access to Lincoln Park</p> <p><input type="checkbox"/> Vehicular Access to Lincoln Park</p> <p>Modal Connections & Opportunities</p> <p><input type="checkbox"/> Connection Element</p>	<p>DESCRIPTION:</p> <p>① a light rail would speed transit + reduce congestion to lakefront trail.</p> <p>② lowering outer drive or under ground would allow for more pedestrian/bik. access by bridge</p> <p>③ bikelanes on inner drive for access</p>
---	---	---	--



INSTRUCTIONS:	MODE:	PURPOSE & NEED CATEGORY	DESCRIPTION:
<ol style="list-style-type: none"> Check Mode box indicating which travel mode your idea reflects. Check Purpose & Need box indicating which transportation improvement need is addressed by your idea at this location. Sketch your idea on the proposed elevation and/or describe it in words. Submit your idea to the project team. 	<input type="checkbox"/> Vehicular <input type="checkbox"/> Transit <input type="checkbox"/> Non-motorized	(Check all that apply to your idea) Safety <input type="checkbox"/> Vehicular Safety <input checked="" type="checkbox"/> Non-motorized Travel Safety Mobility <input type="checkbox"/> Vehicular Mobility <input type="checkbox"/> Transit Mobility <input type="checkbox"/> Lakefront Trail Mobility Infrastructure <input type="checkbox"/> Infrastructure Element	1. the underpass at Division & Lake Shore Drive (L.S.D) badly needs to be widened. Presently, the underpass is overcrowded, dirty & dangerous. Large crowds exit after public events (Fourth of July, Air Show, etc.). the underpass at these times is ripe for a panic, which would be tragic. 2. the revetment from Oak Street to North Ave. should be beach.
NAME (OPTIONAL):	ZIP CODE (REQUIRED):		
	60611		


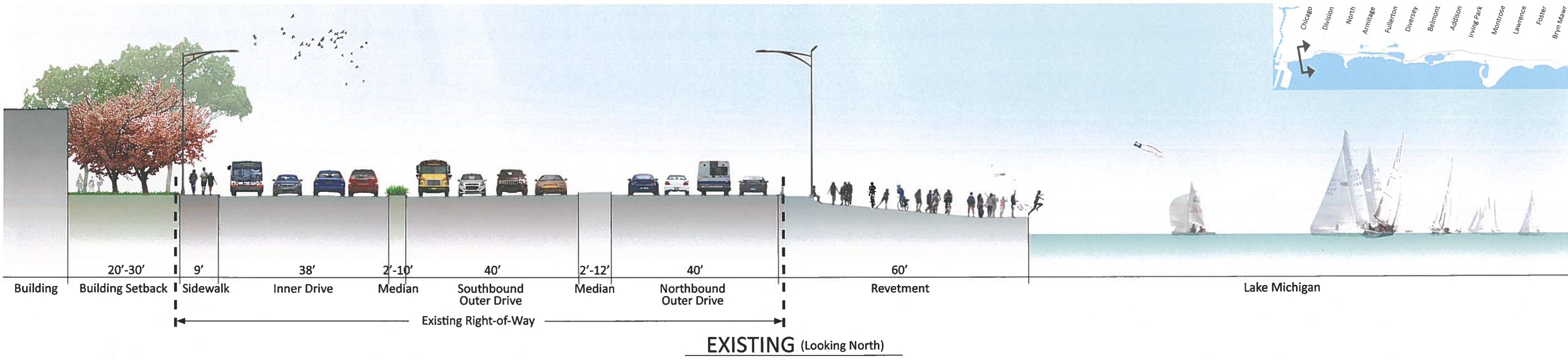


EXISTING (Looking North)

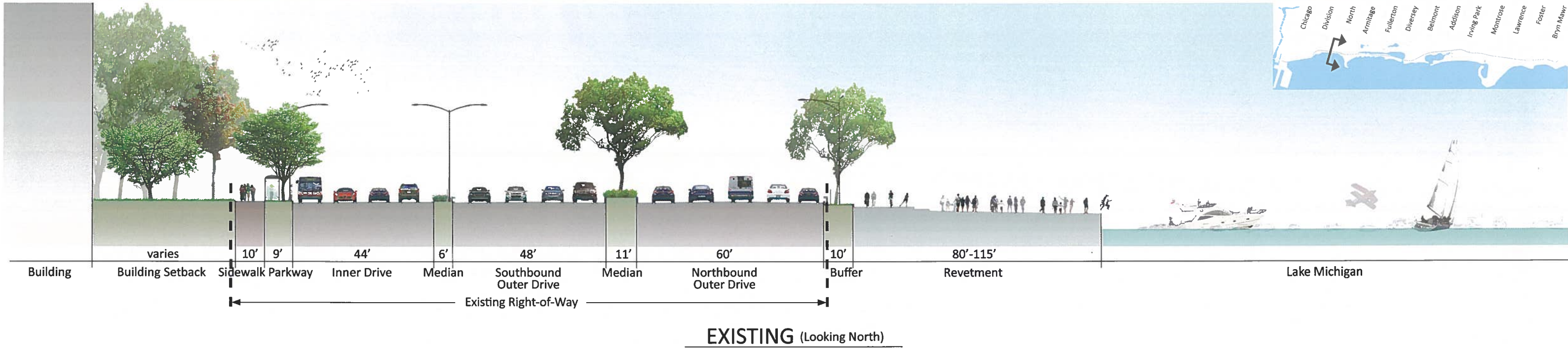


PROPOSED (Looking North)

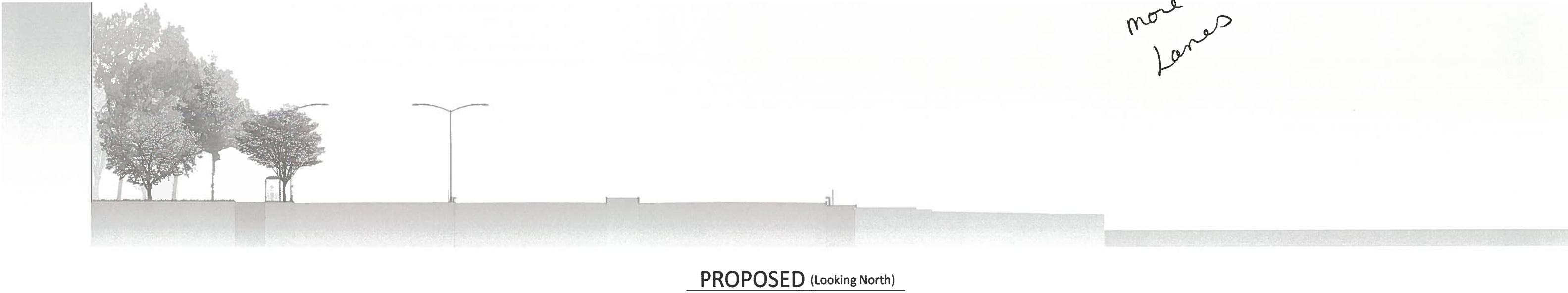
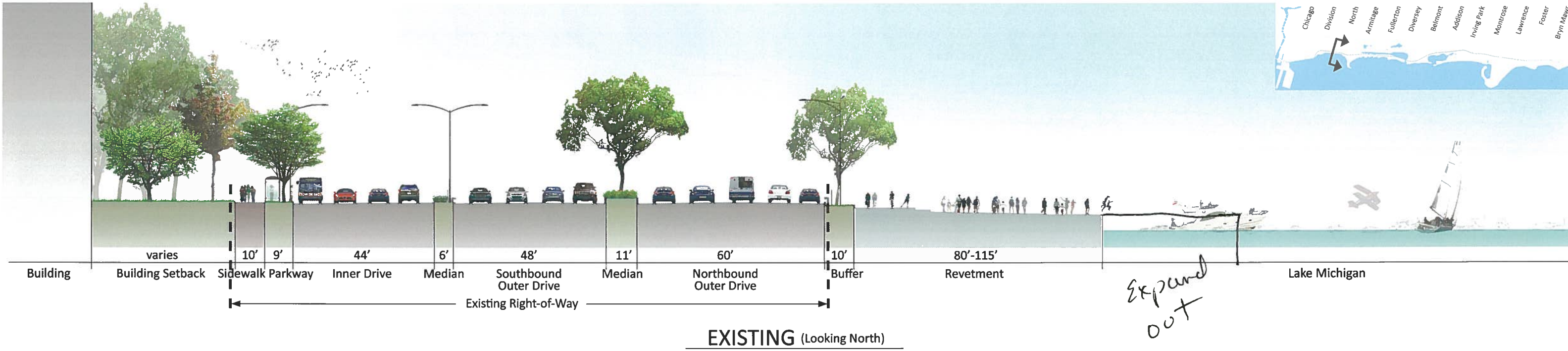
INSTRUCTIONS: 1. Check Mode box indicating which travel mode your idea reflects. 2. Check Purpose & Need box indicating which transportation improvement need is addressed by your idea at this location. 3. Sketch your idea on the proposed elevation and/or describe it in words. 4. Submit your idea to the project team.	MODE: <input type="checkbox"/> Vehicular <input type="checkbox"/> Transit <input checked="" type="checkbox"/> Non-motorized	PURPOSE & NEED CATEGORY (Check all that apply to your idea) Safety <input type="checkbox"/> Vehicular Safety <input type="checkbox"/> Non-motorized Travel Safety Mobility <input type="checkbox"/> Vehicular Mobility <input type="checkbox"/> Transit Mobility <input type="checkbox"/> Lakefront Trail Mobility Infrastructure <input checked="" type="checkbox"/> Infrastructure Element	DESCRIPTION: The current concrete paved area is underutilizing for the front yard of Chicago - Improving the pedestrian experience along the front would make it more of a destination.
NAME (OPTIONAL):	ZIP CODE (REQUIRED): 60618	Access & Circulation <input type="checkbox"/> Non-motorized access to Lincoln Park <input type="checkbox"/> Transit access to Lincoln Park <input type="checkbox"/> Vehicular Access to Lincoln Park Modal Connections & Opportunities <input type="checkbox"/> Connection Element	_____ _____ _____ _____ _____




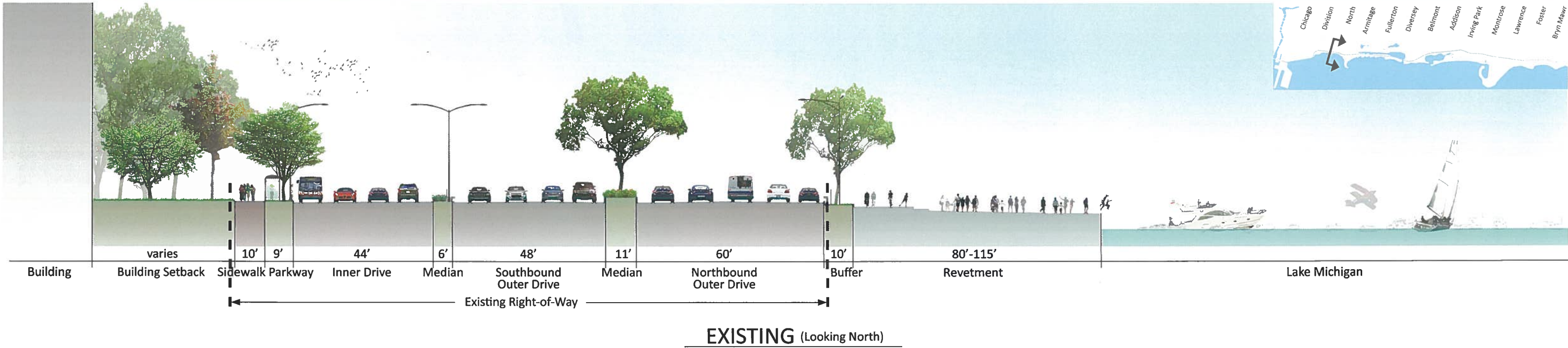
INSTRUCTIONS: 1. Check Mode box indicating which travel mode your idea reflects. 2. Check Purpose & Need box indicating which transportation improvement need is addressed by your idea at this location. 3. Sketch your idea on the proposed elevation and/or describe it in words. 4. Submit your idea to the project team.	MODE: <input checked="" type="checkbox"/> Vehicular <input checked="" type="checkbox"/> Transit <input type="checkbox"/> Non-motorized	PURPOSE & NEED CATEGORY (Check all that apply to your idea) Safety <input checked="" type="checkbox"/> Vehicular Safety <input checked="" type="checkbox"/> Non-motorized Travel Safety Mobility <input checked="" type="checkbox"/> Vehicular Mobility <input checked="" type="checkbox"/> Transit Mobility <input checked="" type="checkbox"/> Lakefront Trail Mobility Infrastructure <input checked="" type="checkbox"/> Infrastructure Element	DESCRIPTION: CREATE TUNNEL FROM OAK ST TO NORTH AVE. BUY LSD. BUILD PARK ON TOP OF TUNNEL. STRAIGHTEN AT S CURVE. CREATE ADDITIONAL PARKLAND AT OAK ST.
NAME (OPTIONAL):	ZIP CODE (REQUIRED): 60611	Access & Circulation <input type="checkbox"/> Non-motorized access to Lincoln Park <input type="checkbox"/> Transit access to Lincoln Park <input type="checkbox"/> Vehicular Access to Lincoln Park Modal Connections & Opportunities <input type="checkbox"/> Connection Element	



INSTRUCTIONS: 1. Check Mode box indicating which travel mode your idea reflects. 2. Check Purpose & Need box indicating which transportation improvement need is addressed by your idea at this location. 3. Sketch your idea on the proposed elevation and/or describe it in words. 4. Submit your idea to the project team.	MODE: <input type="checkbox"/> Vehicular <input type="checkbox"/> Transit <input checked="" type="checkbox"/> Non-motorized	PURPOSE & NEED CATEGORY (Check all that apply to your idea) Safety <input type="checkbox"/> Vehicular Safety <input checked="" type="checkbox"/> Non-motorized Travel Safety Mobility <input type="checkbox"/> Vehicular Mobility <input checked="" type="checkbox"/> Transit Mobility <input type="checkbox"/> Lakefront Trail Mobility Infrastructure <input type="checkbox"/> Infrastructure Element	DESCRIPTION: Put elevated bike path in middle of streets, one in each direction / flow of traffic to separate walk/bikes from cars.
NAME (OPTIONAL):	ZIP CODE (REQUIRED): 60618	Access & Circulation <input type="checkbox"/> Non-motorized access to Lincoln Park <input type="checkbox"/> Transit access to Lincoln Park <input type="checkbox"/> Vehicular Access to Lincoln Park Modal Connections & Opportunities <input type="checkbox"/> Connection Element	_____ _____ _____ _____ _____



INSTRUCTIONS: 1. Check Mode box indicating which travel mode your idea reflects. 2. Check Purpose & Need box indicating which transportation improvement need is addressed by your idea at this location. 3. Sketch your idea on the proposed elevation and/or describe it in words. 4. Submit your idea to the project team.	MODE: <input type="checkbox"/> Vehicular <input type="checkbox"/> Transit <input type="checkbox"/> Non-motorized	PURPOSE & NEED CATEGORY (Check all that apply to your idea) Safety <input type="checkbox"/> Vehicular Safety <input type="checkbox"/> Non-motorized Travel Safety Mobility <input type="checkbox"/> Vehicular Mobility <input type="checkbox"/> Transit Mobility <input type="checkbox"/> Lakefront Trail Mobility Infrastructure <input type="checkbox"/> Infrastructure Element	DESCRIPTION: _____ _____ _____ _____ _____ _____
NAME (OPTIONAL): _____	ZIP CODE (REQUIRED): _____	Access & Circulation <input type="checkbox"/> Non-motorized access to Lincoln Park <input type="checkbox"/> Transit access to Lincoln Park <input type="checkbox"/> Vehicular Access to Lincoln Park Modal Connections & Opportunities <input type="checkbox"/> Connection Element	



INSTRUCTIONS:

1. Check Mode box indicating which travel mode your idea reflects.
2. Check Purpose & Need box indicating which transportation improvement need is addressed by your idea at this location.
3. Sketch your idea on the proposed elevation and/or describe it in words.
4. Submit your idea to the project team.

NAME (OPTIONAL): _____ ZIP CODE (REQUIRED): _____

MODE:

Vehicular
 Transit
 Non-motorized

PURPOSE & NEED CATEGORY
 (Check all that apply to your idea)

Safety

Vehicular Safety
 Non-motorized Travel Safety

Mobility

Vehicular Mobility
 Transit Mobility
 Lakefront Trail Mobility

Infrastructure

Infrastructure Element

Access & Circulation

Non-motorized access to Lincoln Park
 Transit access to Lincoln Park
 Vehicular Access to Lincoln Park

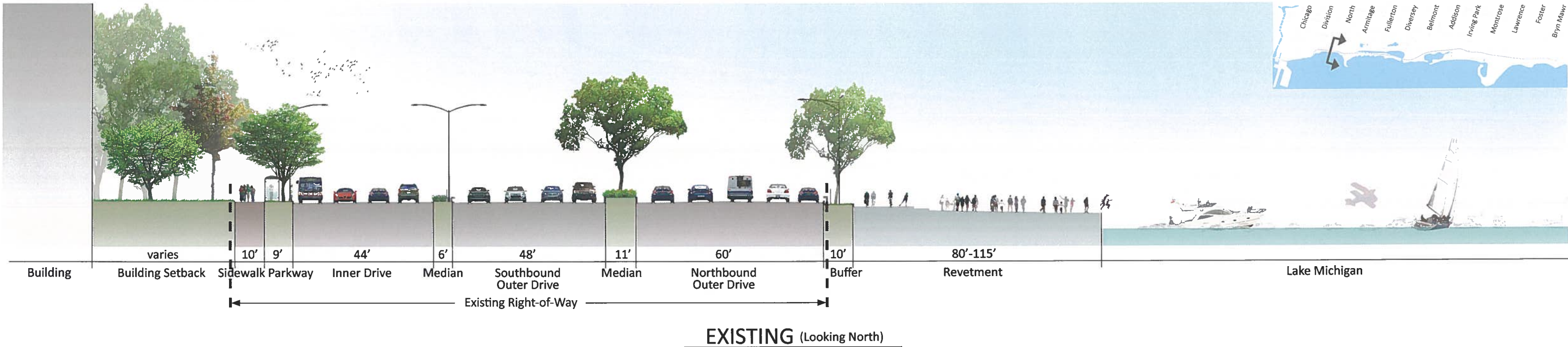
Modal Connections & Opportunities

Connection Element

DESCRIPTION:

Instead of many hand-drawn and temporary out the Oak Street Curve it would be less costly and maybe effective to install curable strips

It would be very useful to make it easier to merge on to North Ave getting Lake Shore Dr. both on to Stockton Dr and to West North Ave



INSTRUCTIONS: 1. Check Mode box indicating which travel mode your idea reflects. 2. Check Purpose & Need box indicating which transportation improvement need is addressed by your idea at this location. 3. Sketch your idea on the proposed elevation and/or describe it in words. 4. Submit your idea to the project team.	MODE: <input type="checkbox"/> Vehicular <input type="checkbox"/> Transit <input checked="" type="checkbox"/> Non-motorized	PURPOSE & NEED CATEGORY (Check all that apply to your idea) Safety <input type="checkbox"/> Vehicular Safety <input type="checkbox"/> Non-motorized Travel Safety Mobility <input type="checkbox"/> Vehicular Mobility <input checked="" type="checkbox"/> Transit Mobility <input checked="" type="checkbox"/> Lakefront Trail Mobility Infrastructure <input type="checkbox"/> Infrastructure Element	DESCRIPTION: LESS Private Auto Lanes more Dedicated Transit Lanes wider trail + public park usage along Lake
NAME (OPTIONAL):	ZIP CODE (REQUIRED): 60614		



INSTRUCTIONS:	MODE:	PURPOSE & NEED CATEGORY	DESCRIPTION:
<ol style="list-style-type: none"> 1. Check Mode box indicating which travel mode your idea reflects. 2. Check Purpose & Need box indicating which transportation improvement need is addressed by your idea at this location. 3. Sketch your idea on the aerial exhibit and/or describe it in words. 4. Submit your idea to the project team. 	<input type="checkbox"/> Vehicular <input type="checkbox"/> Transit <input type="checkbox"/> Non-motorized	<p>(Check all that apply to your idea)</p> <p>Safety</p> <input type="checkbox"/> Vehicular Safety <input type="checkbox"/> Non-motorized Travel Safety <p>Mobility</p> <input type="checkbox"/> Vehicular Mobility <input type="checkbox"/> Transit Mobility <input type="checkbox"/> Lakefront Trail Mobility <p>Infrastructure</p> <input type="checkbox"/> Infrastructure Element	<p>Access & Circulation</p> <input type="checkbox"/> Non-motorized access to Lincoln Park <input type="checkbox"/> Transit access to Lincoln Park <input type="checkbox"/> Vehicular Access to Lincoln Park <p>Modal Connections & Opportunities</p> <input type="checkbox"/> Connection Element
NAME (OPTIONAL):	ZIP CODE (REQUIRED):		<p>ADD A PEDESTRIAN BRIDGE TO THE 200</p> <hr/> <hr/> <hr/> <hr/> <hr/> <hr/> <hr/> <hr/> <hr/> <hr/>



INSTRUCTIONS:

1. Check Mode box indicating which travel mode your idea reflects.
2. Check Purpose & Need box indicating which transportation improvement need is addressed by your idea at this location.
3. Sketch your idea on the aerial exhibit and/or describe it in words.
4. Submit your idea to the project team.

NAME (OPTIONAL): _____

ZIP CODE (REQUIRED): 60657

MODE:

Vehicular

Transit

Non-motorized

PURPOSE & NEED CATEGORY

(Check all that apply to your idea)

<p>Safety</p> <p><input type="checkbox"/> Vehicular Safety</p> <p><input type="checkbox"/> Non-motorized Travel Safety</p> <p>Mobility</p> <p><input type="checkbox"/> Vehicular Mobility</p> <p><input type="checkbox"/> Transit Mobility</p> <p><input checked="" type="checkbox"/> Lakefront Trail Mobility</p> <p>Infrastructure</p> <p><input type="checkbox"/> Infrastructure Element</p>	<p>Access & Circulation</p> <p><input type="checkbox"/> Non-motorized access to Lincoln Park</p> <p><input checked="" type="checkbox"/> Transit access to Lincoln Park</p> <p><input type="checkbox"/> Vehicular Access to Lincoln Park</p> <p>Modal Connections & Opportunities</p> <p><input checked="" type="checkbox"/> Connection Element</p>
--	--

DESCRIPTION:

Improved Fullerton intersection to avoid collisions between cyclists & peds

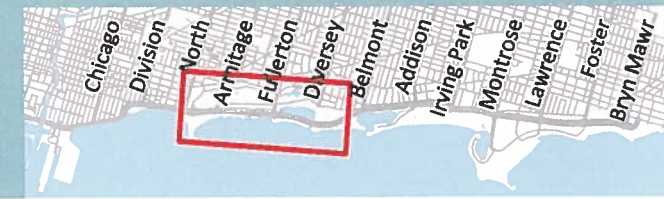
Some way for peds to access trail from west of LSD between ped. overpass & Fullerton



INSTRUCTIONS:	MODE:	PURPOSE & NEED CATEGORY	DESCRIPTION:
<ol style="list-style-type: none"> 1. Check Mode box indicating which travel mode your idea reflects. 2. Check Purpose & Need box indicating which transportation improvement need is addressed by your idea at this location. 3. Sketch your idea on the aerial exhibit and/or describe it in words. 4. Submit your idea to the project team. 	<input type="checkbox"/> Vehicular <input type="checkbox"/> Transit <input checked="" type="checkbox"/> Non-motorized	<p>(Check all that apply to your idea)</p> <p>Safety</p> <input type="checkbox"/> Vehicular Safety <input checked="" type="checkbox"/> Non-motorized Travel Safety <p>Mobility</p> <input type="checkbox"/> Vehicular Mobility <input type="checkbox"/> Transit Mobility <input checked="" type="checkbox"/> Lakefront Trail Mobility <p>Infrastructure</p> <input type="checkbox"/> Infrastructure Element <p>Access & Circulation</p> <input checked="" type="checkbox"/> Non-motorized access to Lincoln Park <input type="checkbox"/> Transit access to Lincoln Park <input type="checkbox"/> Vehicular Access to Lincoln Park <p>Modal Connections & Opportunities</p> <input type="checkbox"/> Connection Element	<p>The lakefront trail thru this segment cannot accommodate traffic. It needs to be widened, perhaps separating bikes and pedestrians.</p> <hr/> <hr/> <hr/> <hr/> <hr/> <hr/> <hr/> <hr/>
NAME (OPTIONAL):	ZIP CODE (REQUIRED):		
	60640		



INSTRUCTIONS:	MODE:	PURPOSE & NEED CATEGORY	DESCRIPTION:
<ol style="list-style-type: none"> 1. Check Mode box indicating which travel mode your idea reflects. 2. Check Purpose & Need box indicating which transportation improvement need is addressed by your idea at this location. 3. Sketch your idea on the aerial exhibit and/or describe it in words. 4. Submit your idea to the project team. 	<input type="checkbox"/> Vehicular <input checked="" type="checkbox"/> Transit <input type="checkbox"/> Non-motorized	<p>(Check all that apply to your idea)</p> <p>Safety</p> <input type="checkbox"/> Vehicular Safety <input checked="" type="checkbox"/> Non-motorized Travel Safety <p>Mobility</p> <input type="checkbox"/> Vehicular Mobility <input checked="" type="checkbox"/> Transit Mobility <input type="checkbox"/> Lakefront Trail Mobility <p>Infrastructure</p> <input checked="" type="checkbox"/> Infrastructure Element <p>Access & Circulation</p> <input type="checkbox"/> Non-motorized access to Lincoln Park <input checked="" type="checkbox"/> Transit access to Lincoln Park <input type="checkbox"/> Vehicular Access to Lincoln Park <p>Modal Connections & Opportunities</p> <input type="checkbox"/> Connection Element	<p><i>Light rail along the drive is a great idea. I would love to see a stop @ Diversey. However, the walk from the drive to Inner Lake Shore Dr. is very deserted after dark & in bad weather.</i></p> <p><i>This stop would need good security & a shuttle service to the #76 bus.</i></p>
NAME (OPTIONAL):	ZIP CODE (REQUIRED):		
	60657		



INSTRUCTIONS:	MODE:	PURPOSE & NEED CATEGORY	DESCRIPTION:
<ol style="list-style-type: none"> 1. Check Mode box indicating which travel mode your idea reflects. 2. Check Purpose & Need box indicating which transportation improvement need is addressed by your idea at this location. 3. Sketch your idea on the aerial exhibit and/or describe it in words. 4. Submit your idea to the project team. 	<input type="checkbox"/> Vehicular <input type="checkbox"/> Transit <input checked="" type="checkbox"/> Non-motorized	<p>(Check all that apply to your idea)</p> <p>Safety</p> <input type="checkbox"/> Vehicular Safety <input type="checkbox"/> Non-motorized Travel Safety <p>Mobility</p> <input type="checkbox"/> Vehicular Mobility <input type="checkbox"/> Transit Mobility <input type="checkbox"/> Lakefront Trail Mobility <p>Infrastructure</p> <input checked="" type="checkbox"/> Infrastructure Element	<p>Access & Circulation</p> <input type="checkbox"/> Non-motorized access to Lincoln Park <input type="checkbox"/> Transit access to Lincoln Park <input type="checkbox"/> Vehicular Access to Lincoln Park <p>Modal Connections & Opportunities</p> <input checked="" type="checkbox"/> Connection Element
NAME (OPTIONAL): ZIP CODE (REQUIRED):	60657		<p><i>This open space is under utilized. It should be planted w native plants when construction is complete. Some of these spaces sh be designed as native botanical gardens for pedestrians to enjoy.</i></p>



INSTRUCTIONS:

1. Check Mode box indicating which travel mode your idea reflects.
2. Check Purpose & Need box indicating which transportation improvement need is addressed by your idea at this location.
3. Sketch your idea on the aerial exhibit and/or describe it in words.
4. Submit your idea to the project team.

NAME (OPTIONAL): _____ ZIP CODE (REQUIRED): _____

MODE:

Vehicular

Transit

Non-motorized

PURPOSE & NEED CATEGORY

(Check all that apply to your idea)

Safety

Vehicular Safety

Non-motorized Travel Safety

Mobility

Vehicular Mobility

Transit Mobility

Lakefront Trail Mobility

Infrastructure

Infrastructure Element

Access & Circulation

Non-motorized access to Lincoln Park

Transit access to Lincoln Park

Vehicular Access to Lincoln Park

Modal Connections & Opportunities

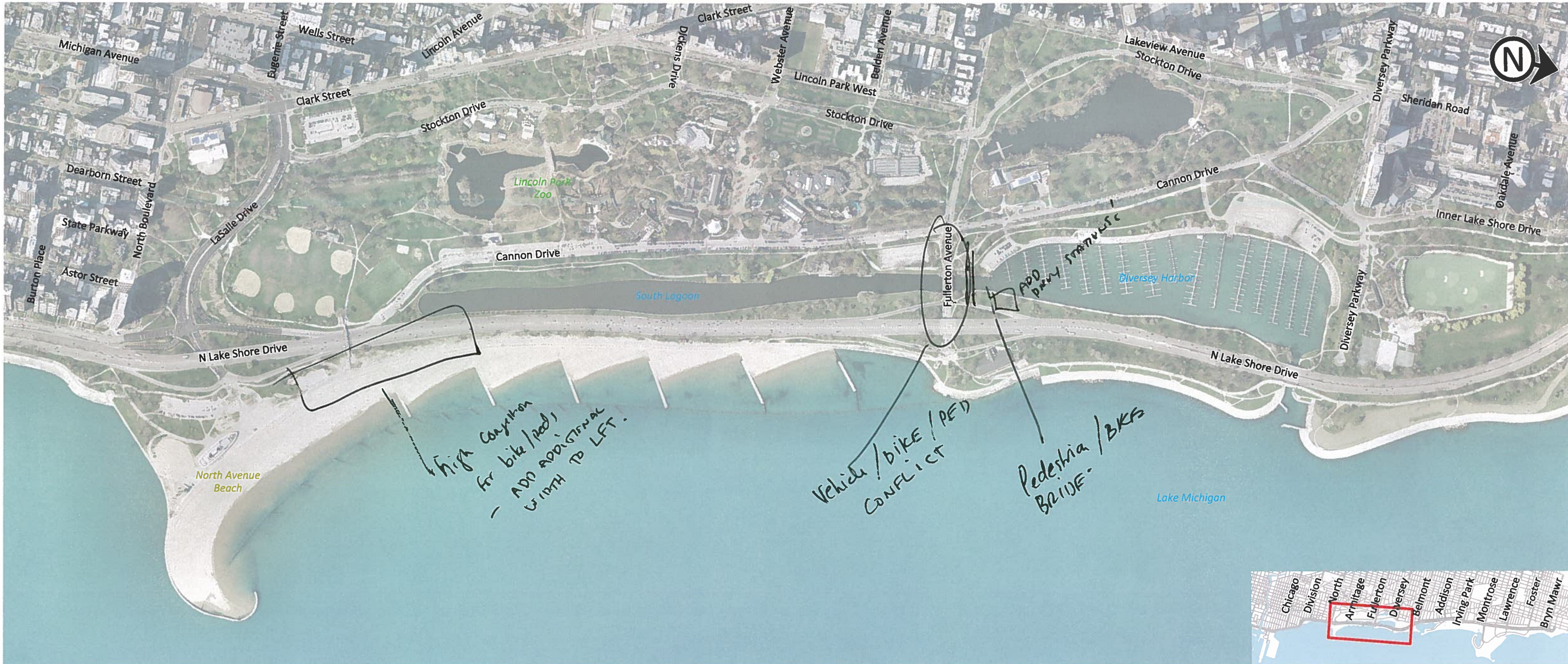
Connection Element

DESCRIPTION:

TRAFFIC on Fullerton to Lake & so heavy
 Zoo traffic is heavy
 Public transport to zoo would help.
 Buses to Beach too
 connect L to Zoo & Beach

Don't get the buses too close to the theater on the lake

No Buses on Beach at Fullerton



INSTRUCTIONS:	MODE:	PURPOSE & NEED CATEGORY	DESCRIPTION:
<ol style="list-style-type: none"> 1. Check Mode box indicating which travel mode your idea reflects. 2. Check Purpose & Need box indicating which transportation improvement need is addressed by your idea at this location. 3. Sketch your idea on the aerial exhibit and/or describe it in words. 4. Submit your idea to the project team. 	<input type="checkbox"/> Vehicular <input type="checkbox"/> Transit <input checked="" type="checkbox"/> Non-motorized	<p>(Check all that apply to your idea)</p> <p>Safety</p> <input type="checkbox"/> Vehicular Safety <input checked="" type="checkbox"/> Non-motorized Travel Safety <p>Mobility</p> <input type="checkbox"/> Vehicular Mobility <input type="checkbox"/> Transit Mobility <input type="checkbox"/> Lakefront Trail Mobility <p>Infrastructure</p> <input type="checkbox"/> Infrastructure Element <p>Access & Circulation</p> <input checked="" type="checkbox"/> Non-motorized access to Lincoln Park <input checked="" type="checkbox"/> Transit access to Lincoln Park <input type="checkbox"/> Vehicular Access to Lincoln Park <p>Modal Connections & Opportunities</p> <input type="checkbox"/> Connection Element	<hr/> <hr/> <hr/> <hr/> <hr/> <hr/> <hr/> <hr/> <hr/> <hr/>
NAME (OPTIONAL):	ZIP CODE (REQUIRED): 60618		



INSTRUCTIONS:

1. Check Mode box indicating which travel mode your idea reflects.
2. Check Purpose & Need box indicating which transportation improvement need is addressed by your idea at this location.
3. Sketch your idea on the aerial exhibit and/or describe it in words.
4. Submit your idea to the project team.

NAME (OPTIONAL):

MODE:

- Vehicular
- Transit
- Non-motorized

ZIP CODE (REQUIRED):

60625

PURPOSE & NEED CATEGORY

- (Check all that apply to your idea)
- | | |
|--|--|
| <p>Safety</p> <ul style="list-style-type: none"> <input checked="" type="checkbox"/> Vehicular Safety <input checked="" type="checkbox"/> Non-motorized Travel Safety <p>Mobility</p> <ul style="list-style-type: none"> <input checked="" type="checkbox"/> Vehicular Mobility <input checked="" type="checkbox"/> Transit Mobility <input checked="" type="checkbox"/> Lakefront Trail Mobility <p>Infrastructure</p> <ul style="list-style-type: none"> <input checked="" type="checkbox"/> Infrastructure Element | <p>Access & Circulation</p> <ul style="list-style-type: none"> <input checked="" type="checkbox"/> Non-motorized access to Lincoln Park <input checked="" type="checkbox"/> Transit access to Lincoln Park <input checked="" type="checkbox"/> Vehicular Access to Lincoln Park <p>Modal Connections & Opportunities</p> <ul style="list-style-type: none"> <input checked="" type="checkbox"/> Connection Element |
|--|--|

DESCRIPTION:

INTEGRATE NORTH AVE BEACH INTO LINCOLN PK AT LASALLE BY MOVING INTERCHANGE NORTH AND STRAIGHTENING CONNECTIONS TO CANNON/INNER DRIVE. ELEVATE LAKE SHORE AVE LASALLE TO PROVIDE A CONTINUOUS GATEWAY TO BEACH AND PROVIDE VEHICLE CONNECTIONS AT NORTH AVE LOT ON LASALLE. CHANGE LASALLE INTO CONNECTOR

LOW VOLUME



INSTRUCTIONS:	MODE:	PURPOSE & NEED CATEGORY	DESCRIPTION:
<ol style="list-style-type: none"> 1. Check Mode box indicating which travel mode your idea reflects. 2. Check Purpose & Need box indicating which transportation improvement need is addressed by your idea at this location. 3. Sketch your idea on the aerial exhibit and/or describe it in words. 4. Submit your idea to the project team. 	<p><input checked="" type="checkbox"/> Vehicular</p> <p><input type="checkbox"/> Transit</p> <p><input type="checkbox"/> Non-motorized</p>	<p>(Check all that apply to your idea)</p> <p>Safety</p> <p><input checked="" type="checkbox"/> Vehicular Safety</p> <p><input type="checkbox"/> Non-motorized Travel Safety</p> <p>Mobility</p> <p><input type="checkbox"/> Vehicular Mobility</p> <p><input type="checkbox"/> Transit Mobility</p> <p><input type="checkbox"/> Lakefront Trail Mobility</p> <p>Infrastructure</p> <p><input type="checkbox"/> Infrastructure Element</p> <p>Access & Circulation</p> <p><input checked="" type="checkbox"/> Non-motorized access to Lincoln Park</p> <p><input type="checkbox"/> Transit access to Lincoln Park</p> <p><input type="checkbox"/> Vehicular Access to Lincoln Park</p> <p>Modal Connections & Opportunities</p> <p><input type="checkbox"/> Connection Element</p>	<p>MOVE INTERCHANGES OFF LAKE SIDE OF LASALLE DRIVE. REPLACE WITH ELEVATED RAMPS TO REDUCE CONFLICTS ALONG LAKE.</p> <p>CREATE IMPROVED PATHS, PEDESTRIAN AND BIKE BRIDGES AT FULLERTON, LASALLE AND DIVERSEY.</p>
NAME (OPTIONAL):	ZIP CODE (REQUIRED):		
	60625		



INSTRUCTIONS:

1. Check Mode box indicating which travel mode your idea reflects.
2. Check Purpose & Need box indicating which transportation improvement need is addressed by your idea at this location.
3. Sketch your idea on the aerial exhibit and/or describe it in words.
4. Submit your idea to the project team.

NAME (OPTIONAL): _____

MODE:

Vehicular

Transit

Non-motorized

ZIP CODE (REQUIRED): **60640**

PURPOSE & NEED CATEGORY

(Check all that apply to your idea)

Safety

Vehicular Safety

Non-motorized Travel Safety

Mobility

Vehicular Mobility

Transit Mobility

Lakefront Trail Mobility

Infrastructure

Infrastructure Element

Access & Circulation

Non-motorized access to Lincoln Park

Transit access to Lincoln Park

Vehicular Access to Lincoln Park

Modal Connections & Opportunities

Connection Element

DESCRIPTION:

Have an exit ramp at Diversey & you greatly reduce the congestion at the Fullerton & Belmont exits, reducing the backup, the accidents, etc. From the northbound entrance to southbound exits are easy to squeeze in. For the northbound exit & southbound entrances, it might be helpful to raise the whole bridge like by the river, put entrance/exit lanes underneath the big LSD to extend Diversey underneath to connect. Rebuilding the decaying bridge is good for everyone. Easing Belmont congestion helps MANY bus routes as well.



INSTRUCTIONS:	MODE:	PURPOSE & NEED CATEGORY	DESCRIPTION:
<ol style="list-style-type: none"> 1. Check Mode box indicating which travel mode your idea reflects. 2. Check Purpose & Need box indicating which transportation improvement need is addressed by your idea at this location. 3. Sketch your idea on the aerial exhibit and/or describe it in words. 4. Submit your idea to the project team. 	<input type="checkbox"/> Vehicular <input type="checkbox"/> Transit <input checked="" type="checkbox"/> Non-motorized	<p>(Check all that apply to your idea)</p> <p>Safety</p> <input type="checkbox"/> Vehicular Safety <input type="checkbox"/> Non-motorized Travel Safety	<p>Access & Circulation</p> <input type="checkbox"/> Non-motorized access to Lincoln Park <input type="checkbox"/> Transit access to Lincoln Park <input type="checkbox"/> Vehicular Access to Lincoln Park
<p>NAME (OPTIONAL): _____</p> <p>ZIP CODE (REQUIRED): _____</p>		<p>Mobility</p> <input type="checkbox"/> Vehicular Mobility <input type="checkbox"/> Transit Mobility <input checked="" type="checkbox"/> Lakefront Trail Mobility	<p>Modal Connections & Opportunities</p> <input type="checkbox"/> Connection Element
		<p>Infrastructure</p> <input type="checkbox"/> Infrastructure Element	<p><i>Lakefront Bike/walk/run trail. Bathroom Season is too short, only 3 months long, Memorial Day to Labor Day. We need to help seniors w/ variation control issues & tourists & subscribers to extend the season April 15 to Oct 15.</i></p>



Applies to entire
N. Lake Shore Drive

INSTRUCTIONS:	MODE:	PURPOSE & NEED CATEGORY	DESCRIPTION:
<ol style="list-style-type: none"> 1. Check Mode box indicating which travel mode your idea reflects. 2. Check Purpose & Need box indicating which transportation improvement need is addressed by your idea at this location. 3. Sketch your idea on the aerial exhibit and/or describe it in words. 4. Submit your idea to the project team. 	<input type="checkbox"/> Vehicular <input type="checkbox"/> Transit <input checked="" type="checkbox"/> Non-motorized	<p>(Check all that apply to your idea)</p> <p>Safety</p> <input type="checkbox"/> Vehicular Safety <input checked="" type="checkbox"/> Non-motorized Travel Safety	<p>Access & Circulation</p> <input checked="" type="checkbox"/> Non-motorized access to Lincoln Park <input type="checkbox"/> Transit access to Lincoln Park <input type="checkbox"/> Vehicular Access to Lincoln Park
NAME (OPTIONAL): ZIP CODE (REQUIRED): 60616		<p>Mobility</p> <input type="checkbox"/> Vehicular Mobility <input type="checkbox"/> Transit Mobility <input checked="" type="checkbox"/> Lakefront Trail Mobility	<p>Modal Connections & Opportunities</p> <input type="checkbox"/> Connection Element
		<p>Infrastructure</p> <input type="checkbox"/> Infrastructure Element	<p>Put more trees and benches for trailpath users. Trailpath users need a place to sit and/or shady spot.</p> <p>Why aren't more trees planted to beautify the path? Is it because it obstructs the view of the</p>
			<p>car drivers? The path is for walkers + bike riders -- not car drivers! [Question: Do trees attenuate the noise of Lake Shore Drive?]</p>



INSTRUCTIONS:	MODE:	PURPOSE & NEED CATEGORY	DESCRIPTION:
<ol style="list-style-type: none"> 1. Check Mode box indicating which travel mode your idea reflects. 2. Check Purpose & Need box indicating which transportation improvement need is addressed by your idea at this location. 3. Sketch your idea on the aerial exhibit and/or describe it in words. 4. Submit your idea to the project team. 	<input checked="" type="checkbox"/> Vehicular <input type="checkbox"/> Transit <input type="checkbox"/> Non-motorized	<p>(Check all that apply to your idea)</p> <p>Safety</p> <input type="checkbox"/> Vehicular Safety <input type="checkbox"/> Non-motorized Travel Safety	<p>Please do not slow down LSN.</p> <p>It is a great gift that our city has.</p> <p>Every proposal I have seen would slow down traffic. Do <u>NOT</u> do that!</p>
NAME (OPTIONAL): _____	ZIP CODE (REQUIRED): _____	<p>Mobility</p> <input checked="" type="checkbox"/> Vehicular Mobility <input type="checkbox"/> Transit Mobility <input type="checkbox"/> Lakefront Trail Mobility	<p>_____</p> <p>_____</p> <p>_____</p> <p>_____</p> <p>_____</p>
		<p>Infrastructure</p> <input type="checkbox"/> Infrastructure Element	<p>Access & Circulation</p> <input type="checkbox"/> Non-motorized access to Lincoln Park <input type="checkbox"/> Transit access to Lincoln Park <input type="checkbox"/> Vehicular Access to Lincoln Park
		<p>Modal Connections & Opportunities</p> <input type="checkbox"/> Connection Element	



INSTRUCTIONS:	MODE:	PURPOSE & NEED CATEGORY	DESCRIPTION:
<ol style="list-style-type: none"> 1. Check Mode box indicating which travel mode your idea reflects. 2. Check Purpose & Need box indicating which transportation improvement need is addressed by your idea at this location. 3. Sketch your idea on the aerial exhibit and/or describe it in words. 4. Submit your idea to the project team. 	<input type="checkbox"/> Vehicular <input type="checkbox"/> Transit <input checked="" type="checkbox"/> Non-motorized	<p>(Check all that apply to your idea)</p> <p>Safety</p> <input type="checkbox"/> Vehicular Safety <input type="checkbox"/> Non-motorized Travel Safety <p>Mobility</p> <input type="checkbox"/> Vehicular Mobility <input type="checkbox"/> Transit Mobility <input type="checkbox"/> Lakefront Trail Mobility <p>Infrastructure</p> <input type="checkbox"/> Infrastructure Element	<p>Access & Circulation</p> <input type="checkbox"/> Non-motorized access to Lincoln Park <input type="checkbox"/> Transit access to Lincoln Park <input type="checkbox"/> Vehicular Access to Lincoln Park <p>Modal Connections & Opportunities</p> <input checked="" type="checkbox"/> Connection Element
NAME (OPTIONAL): _____	ZIP CODE (REQUIRED): 60611	<p>RESTORE THE DECORATIVE BRIDGE OVER THE POND IN LINCOLN PARK ZOO. THIS IS A "PLACEMAKING" OPPORTUNITY THAT WOULD REPLACE AN ENGINEERING-ONLY - INSPIRED BRIDGE WITH A MUCH MORE ARCHITECTURALLY-INSPIRED ONE. IT COULD ALSO SERVE AS A MORE WELCOMING SW. ENTRANCE TO THE ZOO</p>	



INSTRUCTIONS:	MODE:	PURPOSE & NEED CATEGORY	DESCRIPTION:
<ol style="list-style-type: none"> 1. Check Mode box indicating which travel mode your idea reflects. 2. Check Purpose & Need box indicating which transportation improvement need is addressed by your idea at this location. 3. Sketch your idea on the aerial exhibit and/or describe it in words. 4. Submit your idea to the project team. 	<input type="checkbox"/> Vehicular <input type="checkbox"/> Transit <input checked="" type="checkbox"/> Non-motorized	<p>(Check all that apply to your idea)</p> <p>Safety</p> <input type="checkbox"/> Vehicular Safety <input checked="" type="checkbox"/> Non-motorized Travel Safety <p>Mobility</p> <input type="checkbox"/> Vehicular Mobility <input type="checkbox"/> Transit Mobility <input checked="" type="checkbox"/> Lakefront Trail Mobility <p>Infrastructure</p> <input checked="" type="checkbox"/> Infrastructure Element <p>Access & Circulation</p> <input checked="" type="checkbox"/> Non-motorized access to Lincoln Park <input type="checkbox"/> Transit access to Lincoln Park <input type="checkbox"/> Vehicular Access to Lincoln Park <p>Modal Connections & Opportunities</p> <input type="checkbox"/> Connection Element	<p><i>Creation of a running path along the western edge of the existing bike path. The existing green space is minimal & in poor condition. This would eliminate the traffic congestion on the bike path. Also create a buffered side walk/path along the eastern edge of the existing bike path to reduce the number of accidents for pedestrians & beach goers. Finally reconfigure the access bridge connecting the beach w/ the park to avoid the current bottlenecks on the eastern edge at the bike path</i></p>
NAME (OPTIONAL):	ZIP CODE (REQUIRED):		



INSTRUCTIONS:	MODE:	PURPOSE & NEED CATEGORY	DESCRIPTION:
<ol style="list-style-type: none"> 1. Check Mode box indicating which travel mode your idea reflects. 2. Check Purpose & Need box indicating which transportation improvement need is addressed by your idea at this location. 3. Sketch your idea on the aerial exhibit and/or describe it in words. 4. Submit your idea to the project team. 	<input type="checkbox"/> Vehicular <input type="checkbox"/> Transit <input checked="" type="checkbox"/> Non-motorized	<p>(Check all that apply to your idea)</p> <p>Safety</p> <input type="checkbox"/> Vehicular Safety <input type="checkbox"/> Non-motorized Travel Safety <p>Mobility</p> <input type="checkbox"/> Vehicular Mobility <input type="checkbox"/> Transit Mobility <input type="checkbox"/> Lakefront Trail Mobility <p>Infrastructure</p> <input type="checkbox"/> Infrastructure Element <p>Access & Circulation</p> <input type="checkbox"/> Non-motorized access to Lincoln Park <input type="checkbox"/> Transit access to Lincoln Park <input type="checkbox"/> Vehicular Access to Lincoln Park <p>Modal Connections & Opportunities</p> <input checked="" type="checkbox"/> Connection Element	<p>MANY YEARS AGO, PATHS EXISTED IN LINCOLN PARK THAT COULD BE UTILIZED AS BIKE PATHS. I'M NOT CERTAIN IF THEY WERE DEDICATED BIKE PATHS, BUT THEY WERE GOOD ALTERNATIVES TO THE OVERCROWDED LAKE PATH. SINCE THERE IS PLENTY OF ROOM FROM NORTH AVENUE TO JUST SOUTH</p> <p>OF BELMONT, I PROPOSE A DEDICATED ALTERNATE PATH TO ALLOW CYCLISTS TO AVOID CONGESTION ALONG NORTH/FULLERTON AVENUE BEACHES, BUT WITH EMPHASIS ON SEPARATING CYCLISTS FROM JOGGERS AND ESPECIALLY PEDESTRIANS, TOURISTS & SCHOOL GROUPS.</p>
NAME (OPTIONAL): _____	ZIP CODE (REQUIRED): 60611		



INSTRUCTIONS:	MODE:	PURPOSE & NEED CATEGORY	DESCRIPTION:
<ol style="list-style-type: none"> 1. Check Mode box indicating which travel mode your idea reflects. 2. Check Purpose & Need box indicating which transportation improvement need is addressed by your idea at this location. 3. Sketch your idea on the aerial exhibit and/or describe it in words. 4. Submit your idea to the project team. 	<input checked="" type="checkbox"/> Vehicular <input type="checkbox"/> Transit <input type="checkbox"/> Non-motorized	<p>(Check all that apply to your idea)</p> <p>Safety</p> <input type="checkbox"/> Vehicular Safety <input type="checkbox"/> Non-motorized Travel Safety <p>Mobility</p> <input type="checkbox"/> Vehicular Mobility <input type="checkbox"/> Transit Mobility <input type="checkbox"/> Lakefront Trail Mobility <p>Infrastructure</p> <input checked="" type="checkbox"/> Infrastructure Element	<p>DESCRIPTION:</p> <p>IF FUNDS EXIST, CONSIDER LOWERING LASALLE DR. AND PARTS OF STOCKTON AND CANNON DRIVES BELOW GROUND, SIMILAR TO DRIVEWAYS IN CENTRAL PARK IN MANHATTAN, TO BOTH LESSEN THE NOISE FILTERING INTO THE PARK FROM VEHICLE TRAFFIC, AND TO IMPROVE PEDESTRIAN AND CYCLING ACCESS ACROSS PARK SECTIONS. THERE ARE TOO MANY APARTS WHERE CARS AND PEDESTRIANS COME, AND TOO MANY APARTS WHERE VEHICULAR ACTIVITY/ TRAFFIC NOISE DETRACT FROM THE PARK'S FEELING OF SERENITY</p>
NAME (OPTIONAL): _____	ZIP CODE (REQUIRED): 60611	<p>Access & Circulation</p> <input type="checkbox"/> Non-motorized access to Lincoln Park <input type="checkbox"/> Transit access to Lincoln Park <input type="checkbox"/> Vehicular Access to Lincoln Park <p>Modal Connections & Opportunities</p> <input checked="" type="checkbox"/> Connection Element	



INSTRUCTIONS:

1. Check Mode box indicating which travel mode your idea reflects.
2. Check Purpose & Need box indicating which transportation improvement need is addressed by your idea at this location.
3. Sketch your idea on the aerial exhibit and/or describe it in words.
4. Submit your idea to the project team.

NAME (OPTIONAL):

ZIP CODE (REQUIRED):

60611

MODE:

- Vehicular
- Transit
- Non-motorized

PURPOSE & NEED CATEGORY

(Check all that apply to your idea)

Safety

- Vehicular Safety
- Non-motorized Travel Safety

Mobility

- Vehicular Mobility
- Transit Mobility
- Lakefront Trail Mobility

Infrastructure

- Infrastructure Element

Access & Circulation

- Non-motorized access to Lincoln Park
- Transit access to Lincoln Park
- Vehicular Access to Lincoln Park

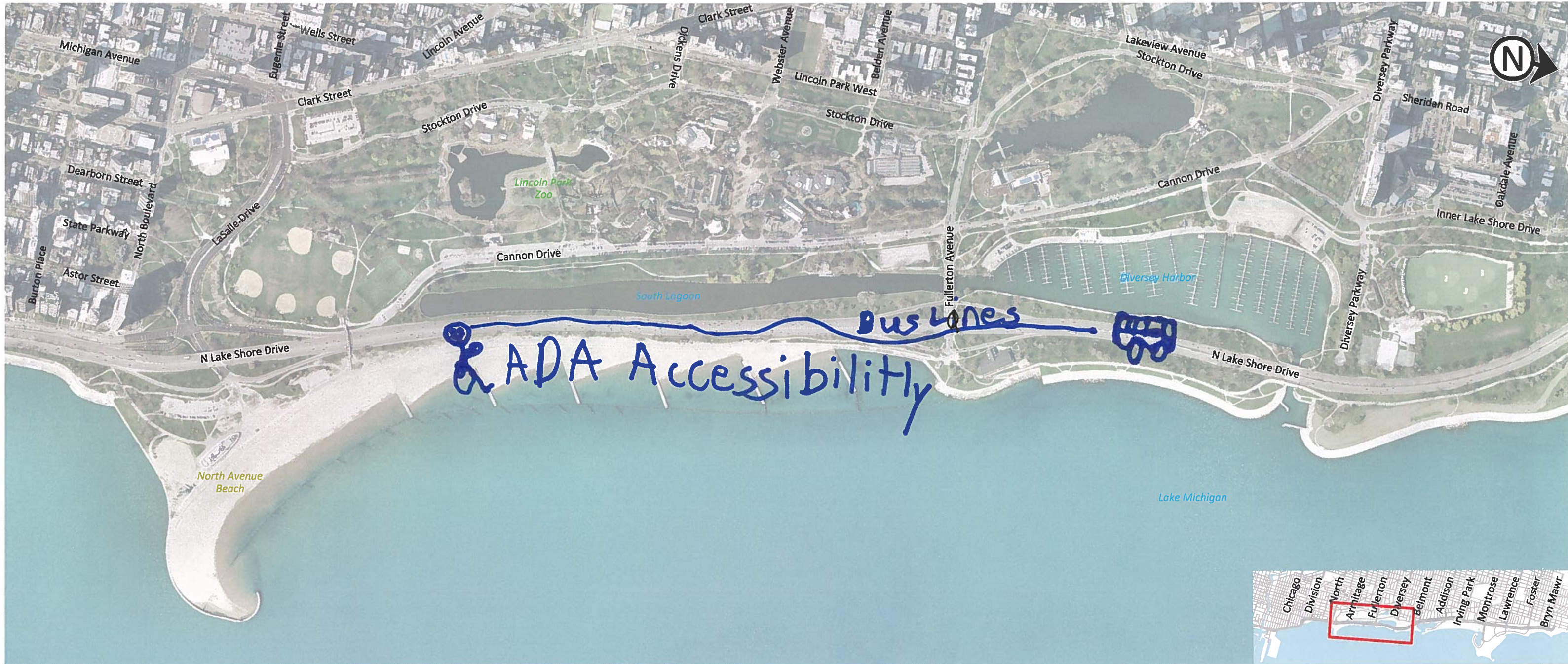
Modal Connections & Opportunities

- Connection Element

DESCRIPTION:

BASIC INFRASTRUCTURE & DRAINAGE:
 DURING THE JUNE, 2014 STORMS,
 BOTH PEDESTRIAN TUNNELS BENEATH
 LASALLE DR. FILLED WITH MUD,
 MAKING BOTH NEARLY IMPASSABLE,
 ESPECIALLY TO PEDESTRIANS. BETTER
 DRAINAGE AND BETTER MONITORING AND
 UPKEEP IS NEEDED. THESE ALL THE

ONLY ENTRANCES INTO THE NORTH END
 OF THE PARK FROM SOUTH.



INSTRUCTIONS:

1. Check Mode box indicating which travel mode your idea reflects.
2. Check Purpose & Need box indicating which transportation improvement need is addressed by your idea at this location.
3. Sketch your idea on the aerial exhibit and/or describe it in words.
4. Submit your idea to the project team.

MODE:

- Vehicular
- Transit
- Non-motorized


PURPOSE & NEED CATEGORY

- (Check all that apply to your idea)
- | | |
|--|---|
| <p>Safety</p> <ul style="list-style-type: none"> <input checked="" type="checkbox"/> Vehicular Safety <input checked="" type="checkbox"/> Non-motorized Travel Safety <p>Mobility</p> <ul style="list-style-type: none"> <input checked="" type="checkbox"/> Vehicular Mobility <input checked="" type="checkbox"/> Transit Mobility <input checked="" type="checkbox"/> Lakefront Trail Mobility <p>Infrastructure</p> <ul style="list-style-type: none"> <input checked="" type="checkbox"/> Infrastructure Element | <p>Access & Circulation</p> <ul style="list-style-type: none"> <input checked="" type="checkbox"/> Non-motorized access to Lincoln Park <input checked="" type="checkbox"/> Transit access to Lincoln Park <input type="checkbox"/> Vehicular Access to Lincoln Park <p>Modal Connections & Opportunities</p> <ul style="list-style-type: none"> <input checked="" type="checkbox"/> Connection Element |
|--|---|


DESCRIPTION:

ADA Access
 Bus on shoulder or lanes
 Transit access

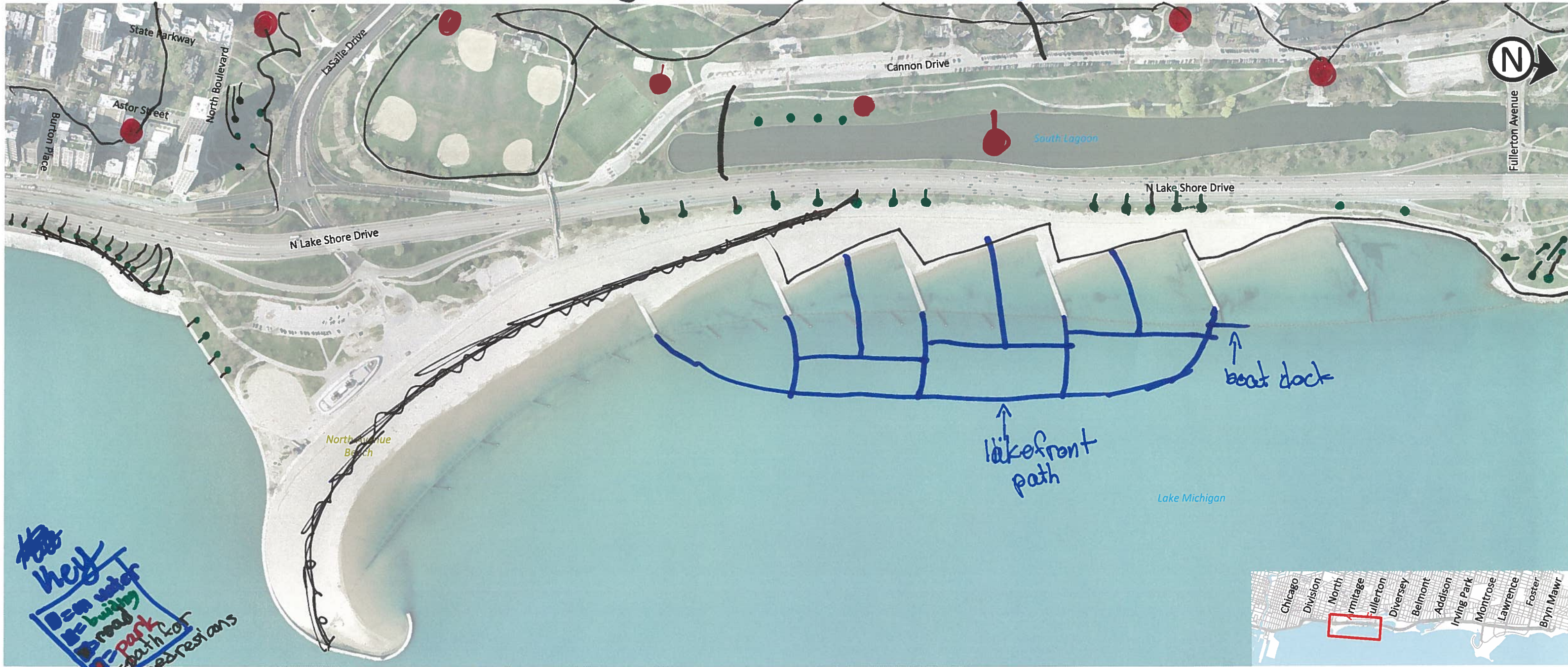
NAME (OPTIONAL): _____ ZIP CODE (REQUIRED): 60707



INSTRUCTIONS:	MODE:	PURPOSE & NEED CATEGORY	DESCRIPTION:
<ol style="list-style-type: none"> 1. Check Mode box indicating which travel mode your idea reflects. 2. Check Purpose & Need box indicating which transportation improvement need is addressed by your idea at this location. 3. Sketch your idea on the aerial exhibit and/or describe it in words. 4. Submit your idea to the project team. 	<input type="checkbox"/> Vehicular <input type="checkbox"/> Transit <input checked="" type="checkbox"/> Non-motorized	<p>(Check all that apply to your idea)</p> <p>Safety</p> <input type="checkbox"/> Vehicular Safety <input type="checkbox"/> Non-motorized Travel Safety <p>Mobility</p> <input type="checkbox"/> Vehicular Mobility <input type="checkbox"/> Transit Mobility <input checked="" type="checkbox"/> Lakefront Trail Mobility <p>Infrastructure</p> <input type="checkbox"/> Infrastructure Element <p>Access & Circulation</p> <input type="checkbox"/> Non-motorized access to Lincoln Park <input type="checkbox"/> Transit access to Lincoln Park <input checked="" type="checkbox"/> Vehicular Access to Lincoln Park <p>Modal Connections & Opportunities</p> <input type="checkbox"/> Connection Element	<p>• Special transit lane for access at LaSalle/North</p> <p>• improved trail, ideally further from water, immediately east of Fullerton</p>
NAME (OPTIONAL): _____	ZIP CODE (REQUIRED): 60657		



INSTRUCTIONS:	MODE:	PURPOSE & NEED CATEGORY	DESCRIPTION:
<ol style="list-style-type: none"> 1. Check Mode box indicating which travel mode your idea reflects. 2. Check Purpose & Need box indicating which transportation improvement need is addressed by your idea at this location. 3. Sketch your idea on the aerial exhibit and/or describe it in words. 4. Submit your idea to the project team. 	<input type="checkbox"/> Vehicular <input type="checkbox"/> Transit <input type="checkbox"/> Non-motorized	<p>(Check all that apply to your idea)</p> <p>Safety</p> <input type="checkbox"/> Vehicular Safety <input type="checkbox"/> Non-motorized Travel Safety	<p><i>Bus on Cannon to reduce cars.</i></p> <p><i>Another pedestrian Bridge further North</i></p>
NAME (OPTIONAL): _____ ZIP CODE (REQUIRED): _____	<p>Access & Circulation</p> <input type="checkbox"/> Non-motorized access to Lincoln Park <input type="checkbox"/> Transit access to Lincoln Park <input type="checkbox"/> Vehicular Access to Lincoln Park	<p>Mobility</p> <input type="checkbox"/> Vehicular Mobility <input type="checkbox"/> Transit Mobility <input type="checkbox"/> Lakefront Trail Mobility	<p><i>monorail along lakefront at would be awesome</i></p> <p><i>Nice combination of 1 over + 1 underpass</i></p>
		<p>Infrastructure</p> <input type="checkbox"/> Infrastructure Element	<p>Modal Connections & Opportunities</p> <input type="checkbox"/> Connection Element



INSTRUCTIONS:

1. Check Mode box indicating which travel mode your idea reflects.
2. Check Purpose & Need box indicating which transportation improvement need is addressed by your idea at this location.
3. Sketch your idea on the aerial exhibit and/or describe it in words.
4. Submit your idea to the project team.

NAME (OPTIONAL):

ZIP CODE (REQUIRED):

MODE:

- Vehicular
- Transit
- Non-motorized

PURPOSE & NEED CATEGORY

(Check all that apply to your idea)

Safety

- Vehicular Safety
- Non-motorized Travel Safety

Mobility

- Vehicular Mobility
- Transit Mobility
- Lakefront Trail Mobility

Infrastructure

- Infrastructure Element


Access & Circulation

- Non-motorized access to Lincoln Park
- Transit access to Lincoln Park
- Vehicular Access to Lincoln Park

Modal Connections & Opportunities

- Connection Element

DESCRIPTION:



INSTRUCTIONS:

1. Check Mode box indicating which travel mode your idea reflects.
2. Check Purpose & Need box indicating which transportation improvement need is addressed by your idea at this location.
3. Sketch your idea on the aerial exhibit and/or describe it in words.
4. Submit your idea to the project team.

MODE:

- Vehicular
- Transit
- Non-motorized

PURPOSE & NEED CATEGORY

- (Check all that apply to your idea)
- | | |
|--|---|
| <p>Safety</p> <ul style="list-style-type: none"> <input type="checkbox"/> Vehicular Safety <input checked="" type="checkbox"/> Non-motorized Travel Safety <p>Mobility</p> <ul style="list-style-type: none"> <input type="checkbox"/> Vehicular Mobility <input checked="" type="checkbox"/> Transit Mobility <input checked="" type="checkbox"/> Lakefront Trail Mobility <p>Infrastructure</p> <ul style="list-style-type: none"> <input checked="" type="checkbox"/> Infrastructure Element | <p>Access & Circulation</p> <ul style="list-style-type: none"> <input checked="" type="checkbox"/> Non-motorized access to Lincoln Park <input checked="" type="checkbox"/> Transit access to Lincoln Park <input type="checkbox"/> Vehicular Access to Lincoln Park <p>Modal Connections & Opportunities</p> <ul style="list-style-type: none"> <input checked="" type="checkbox"/> Connection Element |
|--|---|

DESCRIPTION:

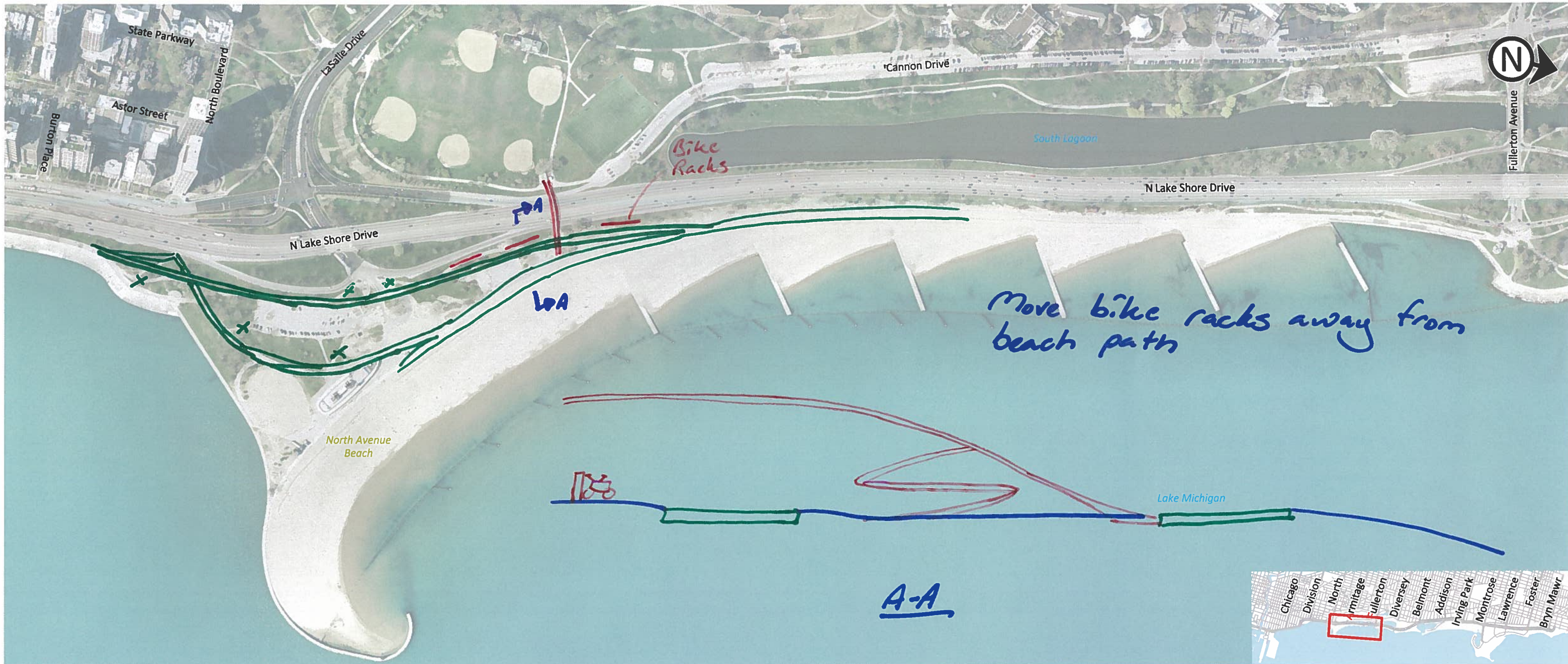
- Much needed BRT or streetcar with transit access stations at North Ave and Fullerton

- Have Ped/Bike bridges over North and Fullerton to access transit and connect the trail to neighborhood


- Have a walking or Boardwalk style closer to vball and the beach

- Pull Bike trail away from beach and the walking trail

NAME (OPTIONAL): _____ ZIP CODE (REQUIRED): 60657



INSTRUCTIONS:	MODE:	PURPOSE & NEED CATEGORY	DESCRIPTION:
<ol style="list-style-type: none"> 1. Check Mode box indicating which travel mode your idea reflects. 2. Check Purpose & Need box indicating which transportation improvement need is addressed by your idea at this location. 3. Sketch your idea on the aerial exhibit and/or describe it in words. 4. Submit your idea to the project team. 	<input type="checkbox"/> Vehicular <input type="checkbox"/> Transit <input checked="" type="checkbox"/> Non-motorized <p style="font-size: 1.2em; color: blue;">Bike</p>	<p>(Check all that apply to your idea)</p> <p>Safety</p> <input type="checkbox"/> Vehicular Safety <input checked="" type="checkbox"/> Non-motorized Travel Safety <p>Mobility</p> <input type="checkbox"/> Vehicular Mobility <input type="checkbox"/> Transit Mobility <input checked="" type="checkbox"/> Lakefront Trail Mobility <p>Infrastructure</p> <input type="checkbox"/> Infrastructure Element	<p>Access & Circulation</p> <input type="checkbox"/> Non-motorized access to Lincoln Park <input type="checkbox"/> Transit access to Lincoln Park <input type="checkbox"/> Vehicular Access to Lincoln Park <p>Modal Connections & Opportunities</p> <input type="checkbox"/> Connection Element
NAME (OPTIONAL):	ZIP CODE (REQUIRED):	<p><i>Realign Lakefront Trail to pass beneath bridge at Fullerton + straighten it out near along ramps from LaSalle. Move Trail intersection near ramps further away towards Castaways.</i></p> <p><i>Add yield signs at intersections, or clearer safety instructions.</i></p>	



- INSTRUCTIONS:**
1. Check Mode box indicating which travel mode your idea reflects.
 2. Check Purpose & Need box indicating which transportation improvement need is addressed by your idea at this location.
 3. Sketch your idea on the aerial exhibit and/or describe it in words.
 4. Submit your idea to the project team.

NAME (OPTIONAL): _____

- MODE:**
- Vehicular
 - Transit
 - Non-motorized

ZIP CODE (REQUIRED): _____

- PURPOSE & NEED CATEGORY**
- (Check all that apply to your idea)
- | | |
|--|--|
| <p>Safety</p> <ul style="list-style-type: none"> <input type="checkbox"/> Vehicular Safety <input type="checkbox"/> Non-motorized Travel Safety <p>Mobility</p> <ul style="list-style-type: none"> <input type="checkbox"/> Vehicular Mobility <input type="checkbox"/> Transit Mobility <input type="checkbox"/> Lakefront Trail Mobility <p>Infrastructure</p> <ul style="list-style-type: none"> <input type="checkbox"/> Infrastructure Element | <p>Access & Circulation</p> <ul style="list-style-type: none"> <input type="checkbox"/> Non-motorized access to Lincoln Park <input type="checkbox"/> Transit access to Lincoln Park <input type="checkbox"/> Vehicular Access to Lincoln Park <p>Modal Connections & Opportunities</p> <ul style="list-style-type: none"> <input type="checkbox"/> Connection Element |
|--|--|

DESCRIPTION:

Some how put a separate pedestrian walk - maybe elevate it higher than bike path. ✓ A simple pole & rope separation. put ped. trail closer to drive.



INSTRUCTIONS:	MODE:	PURPOSE & NEED CATEGORY	DESCRIPTION:
<ol style="list-style-type: none"> 1. Check Mode box indicating which travel mode your idea reflects. 2. Check Purpose & Need box indicating which transportation improvement need is addressed by your idea at this location. 3. Sketch your idea on the aerial exhibit and/or describe it in words. 4. Submit your idea to the project team. 	<input type="checkbox"/> Vehicular <input type="checkbox"/> Transit <input type="checkbox"/> Non-motorized	<p>(Check all that apply to your idea)</p> <p>Safety</p> <input type="checkbox"/> Vehicular Safety <input type="checkbox"/> Non-motorized Travel Safety	<p>ADD / SPLIT ON OFF SO TRAFFIC IS NOT IN CONFLICT WITH LEFT RIGHT - - -</p> <hr/> <hr/> <hr/> <hr/> <hr/> <hr/> <hr/> <hr/> <hr/> <hr/>
NAME (OPTIONAL): _____	ZIP CODE (REQUIRED): _____	<p>Mobility</p> <input type="checkbox"/> Vehicular Mobility <input type="checkbox"/> Transit Mobility <input type="checkbox"/> Lakefront Trail Mobility	
		<p>Access & Circulation</p> <input type="checkbox"/> Non-motorized access to Lincoln Park <input type="checkbox"/> Transit access to Lincoln Park <input type="checkbox"/> Vehicular Access to Lincoln Park	
		<p>Infrastructure</p> <input type="checkbox"/> Infrastructure Element	
		<p>Modal Connections & Opportunities</p> <input type="checkbox"/> Connection Element	



INSTRUCTIONS:	MODE:	PURPOSE & NEED CATEGORY	DESCRIPTION:
<ol style="list-style-type: none"> 1. Check Mode box indicating which travel mode your idea reflects. 2. Check Purpose & Need box indicating which transportation improvement need is addressed by your idea at this location. 3. Sketch your idea on the aerial exhibit and/or describe it in words. 4. Submit your idea to the project team. 	<input checked="" type="checkbox"/> Vehicular <input type="checkbox"/> Transit <input type="checkbox"/> Non-motorized	<p>(Check all that apply to your idea)</p> <p>Safety</p> <input checked="" type="checkbox"/> Vehicular Safety <input checked="" type="checkbox"/> Non-motorized Travel Safety <p>Mobility</p> <input checked="" type="checkbox"/> Vehicular Mobility <input checked="" type="checkbox"/> Transit Mobility <input type="checkbox"/> Lakefront Trail Mobility <p>Infrastructure</p> <input type="checkbox"/> Infrastructure Element	<p>Access & Circulation</p> <input type="checkbox"/> Non-motorized access to Lincoln Park <input type="checkbox"/> Transit access to Lincoln Park <input checked="" type="checkbox"/> Vehicular Access to Lincoln Park <p>Modal Connections & Opportunities</p> <input type="checkbox"/> Connection Element <hr/> <hr/> <hr/> <hr/> <hr/> <hr/> <hr/> <hr/> <hr/> <hr/>
NAME (OPTIONAL): _____	ZIP CODE (REQUIRED): _____		



INSTRUCTIONS:	MODE:	PURPOSE & NEED CATEGORY	DESCRIPTION:
<ol style="list-style-type: none"> 1. Check Mode box indicating which travel mode your idea reflects. 2. Check Purpose & Need box indicating which transportation improvement need is addressed by your idea at this location. 3. Sketch your idea on the aerial exhibit and/or describe it in words. 4. Submit your idea to the project team. 	<input type="checkbox"/> Vehicular <input type="checkbox"/> Transit <input type="checkbox"/> Non-motorized	<p>(Check all that apply to your idea)</p> <p>Safety</p> <input type="checkbox"/> Vehicular Safety <input type="checkbox"/> Non-motorized Travel Safety <p>Mobility</p> <input type="checkbox"/> Vehicular Mobility <input type="checkbox"/> Transit Mobility <input checked="" type="checkbox"/> Lakefront Trail Mobility <p>Infrastructure</p> <input type="checkbox"/> Infrastructure Element <p>Access & Circulation</p> <input type="checkbox"/> Non-motorized access to Lincoln Park <input type="checkbox"/> Transit access to Lincoln Park <input checked="" type="checkbox"/> Vehicular Access to Lincoln Park <p>Modal Connections & Opportunities</p> <input type="checkbox"/> Connection Element	<p><i>Access to trail from west of LSD between Fullerton & Diversey</i></p> <p><i>save barriers & depressed LSD</i></p> <p><i>improved LSD access for cars to alleviate traffic at Belmont</i></p>
NAME (OPTIONAL):	ZIP CODE (REQUIRED):		
	60657		



INSTRUCTIONS:	MODE:	PURPOSE & NEED CATEGORY	DESCRIPTION:
<ol style="list-style-type: none"> 1. Check Mode box indicating which travel mode your idea reflects. 2. Check Purpose & Need box indicating which transportation improvement need is addressed by your idea at this location. 3. Sketch your idea on the aerial exhibit and/or describe it in words. 4. Submit your idea to the project team. 	<input type="checkbox"/> Vehicular <input type="checkbox"/> Transit <input type="checkbox"/> Non-motorized	<p>(Check all that apply to your idea)</p> <p>Safety</p> <input type="checkbox"/> Vehicular Safety <input type="checkbox"/> Non-motorized Travel Safety	<p>A. Improve under pass</p> <p>B. Limited access to drive from Diversey but don't do this if it entails widening Diversey</p>
NAME (OPTIONAL): _____ ZIP CODE (REQUIRED): _____		<p>Mobility</p> <input type="checkbox"/> Vehicular Mobility <input type="checkbox"/> Transit Mobility <input type="checkbox"/> Lakefront Trail Mobility	<p>_____</p> <p>_____</p> <p>_____</p> <p>_____</p> <p>_____</p>
		<p>Access & Circulation</p> <input type="checkbox"/> Non-motorized access to Lincoln Park <input type="checkbox"/> Transit access to Lincoln Park <input type="checkbox"/> Vehicular Access to Lincoln Park	
		<p>Infrastructure</p> <input type="checkbox"/> Infrastructure Element	
		<p>Modal Connections & Opportunities</p> <input type="checkbox"/> Connection Element	



INSTRUCTIONS:

1. Check Mode box indicating which travel mode your idea reflects.
2. Check Purpose & Need box indicating which transportation improvement need is addressed by your idea at this location.
3. Sketch your idea on the aerial exhibit and/or describe it in words.
4. Submit your idea to the project team.

NAME (OPTIONAL): _____ ZIP CODE (REQUIRED): _____

MODE:

Vehicular

Transit

Non-motorized

PURPOSE & NEED CATEGORY

(Check all that apply to your idea)

Safety

Vehicular Safety

Non-motorized Travel Safety

Mobility

Vehicular Mobility

Transit Mobility

Lakefront Trail Mobility

Infrastructure

Infrastructure Element

Access & Circulation

Non-motorized access to Lincoln Park

Transit access to Lincoln Park

Vehicular Access to Lincoln Park

Modal Connections & Opportunities

Connection Element

DESCRIPTION:

TIME & TEMPERATURE SIGNAGE



INSTRUCTIONS:	MODE:	PURPOSE & NEED CATEGORY	DESCRIPTION:
<ol style="list-style-type: none"> 1. Check Mode box indicating which travel mode your idea reflects. 2. Check Purpose & Need box indicating which transportation improvement need is addressed by your idea at this location. 3. Sketch your idea on the aerial exhibit and/or describe it in words. 4. Submit your idea to the project team. 	<input type="checkbox"/> Vehicular <input checked="" type="checkbox"/> Transit <input checked="" type="checkbox"/> Non-motorized	<p>(Check all that apply to your idea)</p> <p>Safety</p> <input type="checkbox"/> Vehicular Safety <input type="checkbox"/> Non-motorized Travel Safety <p>Mobility</p> <input type="checkbox"/> Vehicular Mobility <input checked="" type="checkbox"/> Transit Mobility <input checked="" type="checkbox"/> Lakefront Trail Mobility <p>Infrastructure</p> <input type="checkbox"/> Infrastructure Element <p>Access & Circulation</p> <input checked="" type="checkbox"/> Non-motorized access to Lincoln Park <input checked="" type="checkbox"/> Transit access to Lincoln Park <input type="checkbox"/> Vehicular Access to Lincoln Park <p>Modal Connections & Opportunities</p> <input type="checkbox"/> Connection Element	<hr/> <hr/> <hr/> <hr/> <hr/> <hr/> <hr/> <hr/> <hr/> <hr/>
NAME (OPTIONAL):	ZIP CODE (REQUIRED): 60647		



INSTRUCTIONS:	MODE:	PURPOSE & NEED CATEGORY	DESCRIPTION:
<ol style="list-style-type: none"> 1. Check Mode box indicating which travel mode your idea reflects. 2. Check Purpose & Need box indicating which transportation improvement need is addressed by your idea at this location. 3. Sketch your idea on the aerial exhibit and/or describe it in words. 4. Submit your idea to the project team. 	<input type="checkbox"/> Vehicular <input type="checkbox"/> Transit <input type="checkbox"/> Non-motorized	<p>(Check all that apply to your idea)</p> <p>Safety</p> <input type="checkbox"/> Vehicular Safety <input type="checkbox"/> Non-motorized Travel Safety	<p>DO NOT CHOP DOWN ANY MORE TREES</p> <p>DON'T OVER-GROOM THE PARK LET BUSHES GROW, ETC.</p> <p>DON'T HIRE TOO MANY PARK-VENDOR-YOUNG, NON-CARING, "WORKERS" - (POLITICAL)</p> <p>FIND A WAY TO CURB GOOSE POPULATION -</p>
NAME (OPTIONAL): _____	ZIP CODE (REQUIRED): _____	<p>Mobility</p> <input type="checkbox"/> Vehicular Mobility <input type="checkbox"/> Transit Mobility <input type="checkbox"/> Lakefront Trail Mobility	
		<p>Access & Circulation</p> <input type="checkbox"/> Non-motorized access to Lincoln Park <input type="checkbox"/> Transit access to Lincoln Park <input type="checkbox"/> Vehicular Access to Lincoln Park	
		<p>Infrastructure</p> <input type="checkbox"/> Infrastructure Element	
		<p>Modal Connections & Opportunities</p> <input type="checkbox"/> Connection Element	



INSTRUCTIONS:

1. Check Mode box indicating which travel mode your idea reflects.
2. Check Purpose & Need box indicating which transportation improvement need is addressed by your idea at this location.
3. Sketch your idea on the aerial exhibit and/or describe it in words.
4. Submit your idea to the project team.

NAME (OPTIONAL): _____ ZIP CODE (REQUIRED): _____

MODE:

Vehicular

Transit

Non-motorized

PURPOSE & NEED CATEGORY

(Check all that apply to your idea)

<p>Safety</p> <p><input type="checkbox"/> Vehicular Safety</p> <p><input type="checkbox"/> Non-motorized Travel Safety</p> <p>Mobility</p> <p><input type="checkbox"/> Vehicular Mobility</p> <p><input type="checkbox"/> Transit Mobility</p> <p><input type="checkbox"/> Lakefront Trail Mobility</p> <p>Infrastructure</p> <p><input type="checkbox"/> Infrastructure Element</p>	<p>Access & Circulation</p> <p><input type="checkbox"/> Non-motorized access to Lincoln Park</p> <p><input type="checkbox"/> Transit access to Lincoln Park</p> <p><input type="checkbox"/> Vehicular Access to Lincoln Park</p> <p>Modal Connections & Opportunities</p> <p><input type="checkbox"/> Connection Element</p>
---	--


DESCRIPTION:



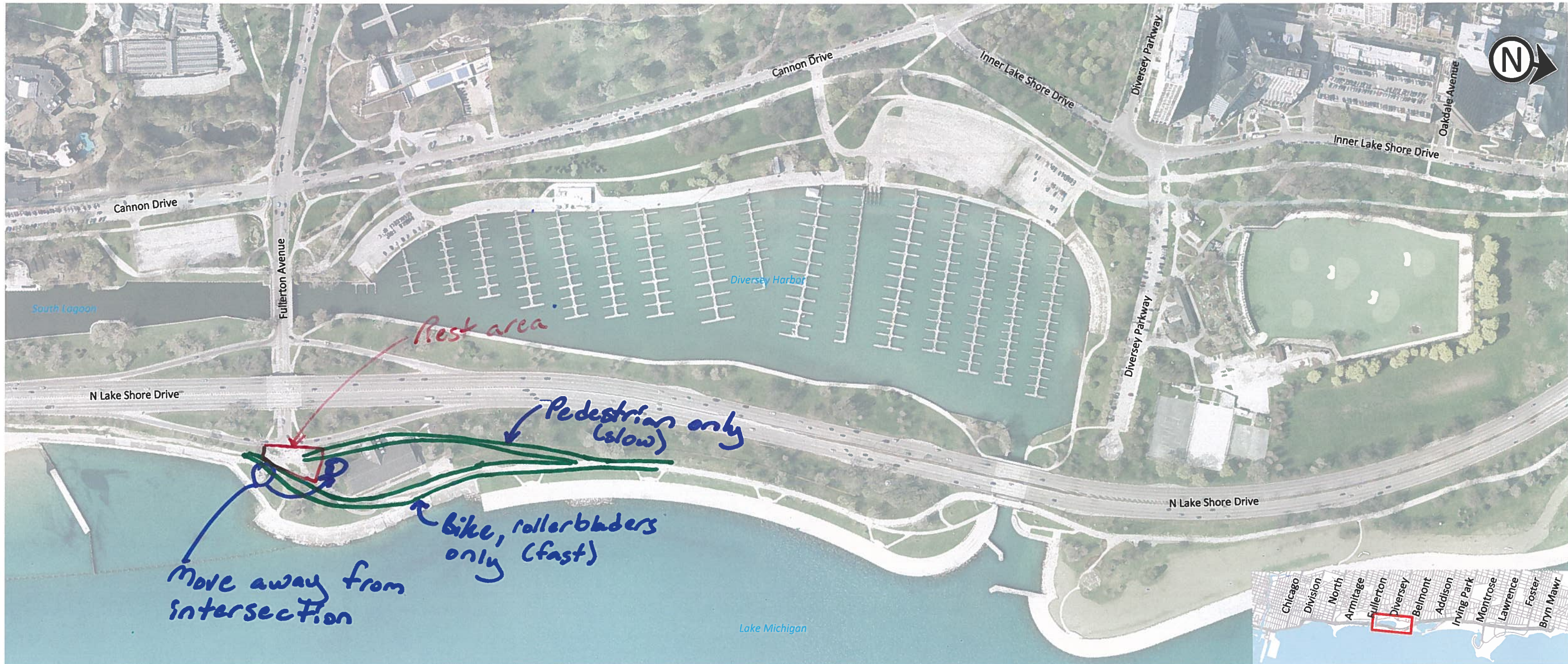
INSTRUCTIONS:	MODE:	PURPOSE & NEED CATEGORY	DESCRIPTION:
<ol style="list-style-type: none"> 1. Check Mode box indicating which travel mode your idea reflects. 2. Check Purpose & Need box indicating which transportation improvement need is addressed by your idea at this location. 3. Sketch your idea on the aerial exhibit and/or describe it in words. 4. Submit your idea to the project team. 	<input type="checkbox"/> Vehicular <input type="checkbox"/> Transit <input checked="" type="checkbox"/> Non-motorized	<p>(Check all that apply to your idea)</p> <p>Safety</p> <input type="checkbox"/> Vehicular Safety <input type="checkbox"/> Non-motorized Travel Safety	<p>Raised or walk</p> <p>- Raised pedestrian/cyclist crossing or a tunnel that passes underneath Entrance/Exit CAMP for Lakeshore Drive.</p> <p>- too many conflicts between trucks vehicles and Park/Trail users.</p> <p>- Also, must widen path near the theater as it bottlenecks considerably</p>
NAME (OPTIONAL):	ZIP CODE (REQUIRED): 60642	<p>Mobility</p> <input type="checkbox"/> Vehicular Mobility <input type="checkbox"/> Transit Mobility <input checked="" type="checkbox"/> Lakefront Trail Mobility	<p>Access & Circulation</p> <input type="checkbox"/> Non-motorized access to Lincoln Park <input type="checkbox"/> Transit access to Lincoln Park <input type="checkbox"/> Vehicular Access to Lincoln Park
		<p>Infrastructure</p> <input type="checkbox"/> Infrastructure Element	<p>Modal Connections & Opportunities</p> <input type="checkbox"/> Connection Element




INSTRUCTIONS:	MODE:	PURPOSE & NEED CATEGORY	DESCRIPTION:
<ol style="list-style-type: none"> 1. Check Mode box indicating which travel mode your idea reflects. 2. Check Purpose & Need box indicating which transportation improvement need is addressed by your idea at this location. 3. Sketch your idea on the aerial exhibit and/or describe it in words. 4. Submit your idea to the project team. 	<input checked="" type="checkbox"/> Vehicular <input type="checkbox"/> Transit <input checked="" type="checkbox"/> Non-motorized	<p>(Check all that apply to your idea)</p> <p>Safety</p> <input type="checkbox"/> Vehicular Safety <input type="checkbox"/> Non-motorized Travel Safety	<p>Shuttles* needed on Fullerton to reduce auto congestion</p> <p>Shuttles for bicycles might be included</p> <p>(or specialized bus connections)</p>
<p>NAME (OPTIONAL):</p>	<p>ZIP CODE (REQUIRED):</p> <p>60614</p>	<p>Mobility</p> <input type="checkbox"/> Vehicular Mobility <input type="checkbox"/> Transit Mobility <input type="checkbox"/> Lakefront Trail Mobility	<p>Shuttles* also needed on Diversey + LaSalle Dr</p> <p>Parking lots need to be identified</p> <p>No car zones?</p>
		<p>Access & Circulation</p> <input checked="" type="checkbox"/> Non-motorized access to Lincoln Park <input type="checkbox"/> Transit access to Lincoln Park <input type="checkbox"/> Vehicular Access to Lincoln Park	
		<p>Infrastructure</p> <input type="checkbox"/> Infrastructure Element	
		<p>Modal Connections & Opportunities</p> <input type="checkbox"/> Connection Element	



INSTRUCTIONS:	MODE:	PURPOSE & NEED CATEGORY	DESCRIPTION:
<ol style="list-style-type: none"> Check Mode box indicating which travel mode your idea reflects. Check Purpose & Need box indicating which transportation improvement need is addressed by your idea at this location. Sketch your idea on the aerial exhibit and/or describe it in words. Submit your idea to the project team. 	<input type="checkbox"/> Vehicular <input checked="" type="checkbox"/> Transit <input checked="" type="checkbox"/> Non-motorized	<p>(Check all that apply to your idea)</p> <p>Safety</p> <input type="checkbox"/> Vehicular Safety <input checked="" type="checkbox"/> Non-motorized Travel Safety <p>Mobility</p> <input type="checkbox"/> Vehicular Mobility <input checked="" type="checkbox"/> Transit Mobility <input checked="" type="checkbox"/> Lakefront Trail Mobility <p>Infrastructure</p> <input type="checkbox"/> Infrastructure Element	<p>Access & Circulation</p> <input checked="" type="checkbox"/> Non-motorized access to Lincoln Park <input checked="" type="checkbox"/> Transit access to Lincoln Park <input type="checkbox"/> Vehicular Access to Lincoln Park <p>Modal Connections & Opportunities</p> <input checked="" type="checkbox"/> Connection Element
NAME (OPTIONAL): ZIP CODE (REQUIRED): 60657	<p>— BRT or street car system on LSD</p> <p>— Transit access station at Fullerton connecting neighborhood Lakefront trail and public transit</p> <p>— separate the Ped/Bike Paths</p> <p>— Fix the Diversey underpass for ped/Bike must be widened or go over LSD</p>		



INSTRUCTIONS:	MODE:	PURPOSE & NEED CATEGORY	DESCRIPTION:
<ol style="list-style-type: none"> Check Mode box indicating which travel mode your idea reflects. Check Purpose & Need box indicating which transportation improvement need is addressed by your idea at this location. Sketch your idea on the aerial exhibit and/or describe it in words. Submit your idea to the project team. 	<input type="checkbox"/> Vehicular <input type="checkbox"/> Transit <input checked="" type="checkbox"/> Non-motorized	(Check all that apply to your idea) Safety <input type="checkbox"/> Vehicular Safety <input checked="" type="checkbox"/> Non-motorized Travel Safety Mobility <input type="checkbox"/> Vehicular Mobility <input type="checkbox"/> Transit Mobility <input checked="" type="checkbox"/> Lakefront Trail Mobility Infrastructure <input type="checkbox"/> Infrastructure Element	Allow faster moving users to by pass congestion at intersection. Create a rest area (food stand, water fountains, etc).
NAME (OPTIONAL): _____	ZIP CODE (REQUIRED): _____	Access & Circulation <input type="checkbox"/> Non-motorized access to Lincoln Park <input type="checkbox"/> Transit access to Lincoln Park <input type="checkbox"/> Vehicular Access to Lincoln Park Modal Connections & Opportunities <input type="checkbox"/> Connection Element	_____ _____ _____ _____



INSTRUCTIONS:

1. Check Mode box indicating which travel mode your idea reflects.
2. Check Purpose & Need box indicating which transportation improvement need is addressed by your idea at this location.
3. Sketch your idea on the aerial exhibit and/or describe it in words.
4. Submit your idea to the project team.

NAME (OPTIONAL): _____ ZIP CODE (REQUIRED): _____

MODE:

Vehicular

Transit

Non-motorized

PURPOSE & NEED CATEGORY

(Check all that apply to your idea)

Safety

Vehicular Safety

Non-motorized Travel Safety

Mobility

Vehicular Mobility

Transit Mobility

Lakefront Trail Mobility

Infrastructure

Infrastructure Element

Access & Circulation

Non-motorized access to Lincoln Park

Transit access to Lincoln Park

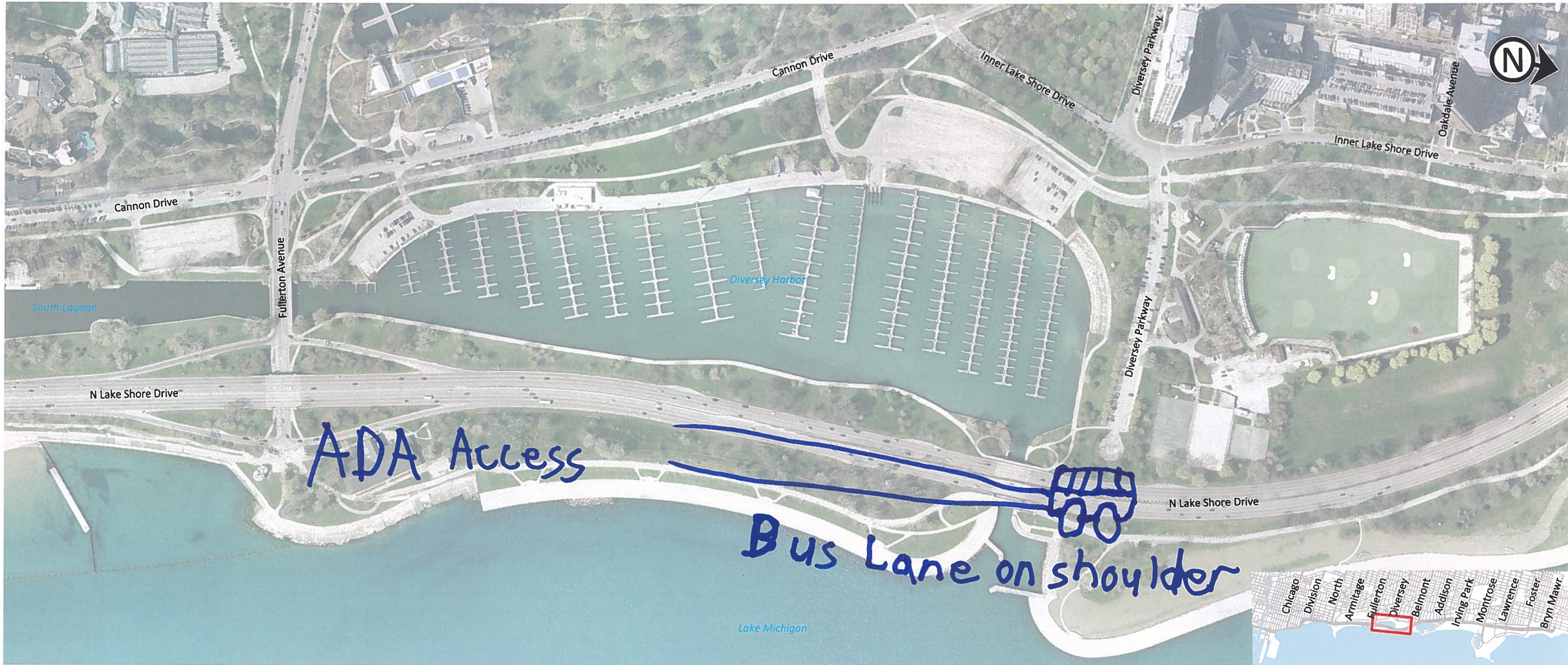
Vehicular Access to Lincoln Park

Modal Connections & Opportunities

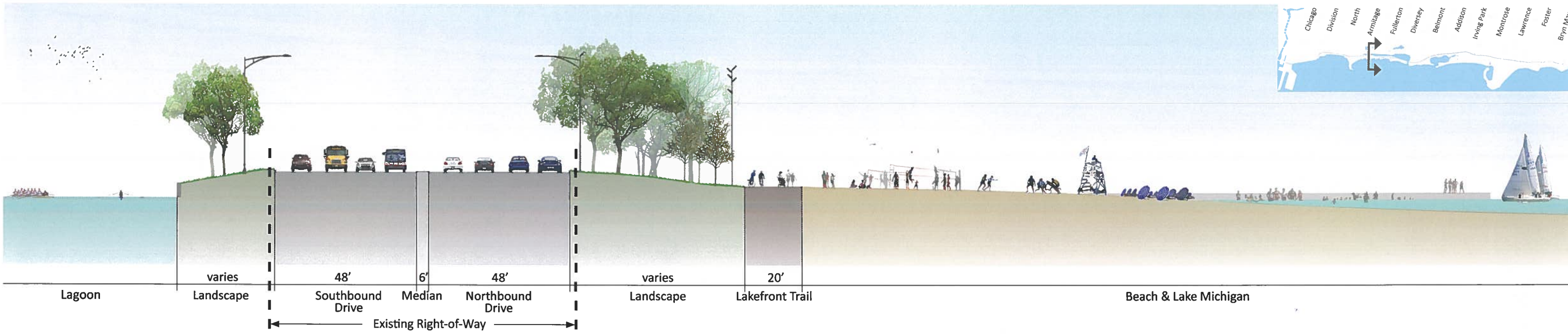
Connection Element

DESCRIPTION:


from Fullerton to Diversey is one of the best areas for bikes - you have two choices - one on each side of the drive



INSTRUCTIONS:	MODE:	PURPOSE & NEED CATEGORY	DESCRIPTION:
<ol style="list-style-type: none"> 1. Check Mode box indicating which travel mode your idea reflects. 2. Check Purpose & Need box indicating which transportation improvement need is addressed by your idea at this location. 3. Sketch your idea on the aerial exhibit and/or describe it in words. 4. Submit your idea to the project team. 	<input type="checkbox"/> Vehicular <input checked="" type="checkbox"/> Transit <input checked="" type="checkbox"/> Non-motorized	<p>(Check all that apply to your idea)</p> <p>Safety</p> <input checked="" type="checkbox"/> Vehicular Safety <input checked="" type="checkbox"/> Non-motorized Travel Safety <p>Mobility</p> <input type="checkbox"/> Vehicular Mobility <input checked="" type="checkbox"/> Transit Mobility <input checked="" type="checkbox"/> Lakefront Trail Mobility <p>Infrastructure</p> <input checked="" type="checkbox"/> Infrastructure Element <p>Access & Circulation</p> <input checked="" type="checkbox"/> Non-motorized access to Lincoln Park <input checked="" type="checkbox"/> Transit access to Lincoln Park <input type="checkbox"/> Vehicular Access to Lincoln Park <p>Modal Connections & Opportunities</p> <input checked="" type="checkbox"/> Connection Element	<p>Bus on shoulder ADA Accessible</p> <hr/> <hr/> <hr/> <hr/> <hr/> <hr/> <hr/> <hr/> <hr/> <hr/>
NAME (OPTIONAL): _____	ZIP CODE (REQUIRED): 60707-2730		

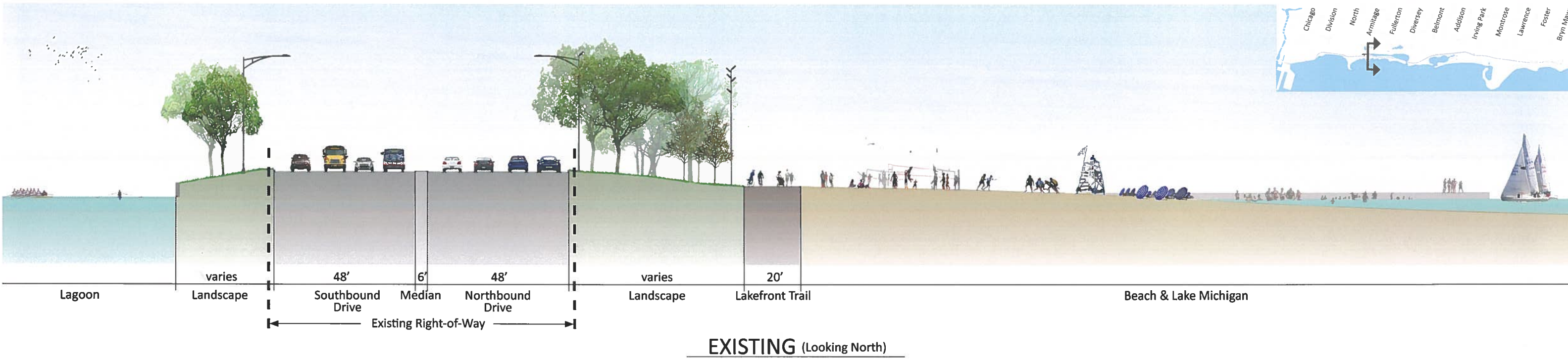


EXISTING (Looking North)




PROPOSED (Looking North)

INSTRUCTIONS:	MODE:	PURPOSE & NEED CATEGORY	DESCRIPTION:
<ol style="list-style-type: none"> Check Mode box indicating which travel mode your idea reflects. Check Purpose & Need box indicating which transportation improvement need is addressed by your idea at this location. Sketch your idea on the proposed elevation and/or describe it in words. Submit your idea to the project team. 	<input type="checkbox"/> Vehicular <input type="checkbox"/> Transit <input checked="" type="checkbox"/> Non-motorized	<p>(Check all that apply to your idea)</p> <p>Safety</p> <input type="checkbox"/> Vehicular Safety <input type="checkbox"/> Non-motorized Travel Safety	<p>PROVIDE BENCH/WALLS TO KEEP SAND + VOLLEY BALLS OFF THE BIKE PATH.</p> <hr/> <hr/> <hr/> <hr/> <hr/> <hr/> <hr/> <hr/> <hr/> <hr/>
NAME (OPTIONAL): _____	ZIP CODE (REQUIRED): _____	<p>Mobility</p> <input type="checkbox"/> Vehicular Mobility <input type="checkbox"/> Transit Mobility <input type="checkbox"/> Lakefront Trail Mobility	
		<p>Infrastructure</p> <input type="checkbox"/> Infrastructure Element	
		<p>Access & Circulation</p> <input type="checkbox"/> Non-motorized access to Lincoln Park <input type="checkbox"/> Transit access to Lincoln Park <input type="checkbox"/> Vehicular Access to Lincoln Park	
		<p>Modal Connections & Opportunities</p> <input type="checkbox"/> Connection Element	


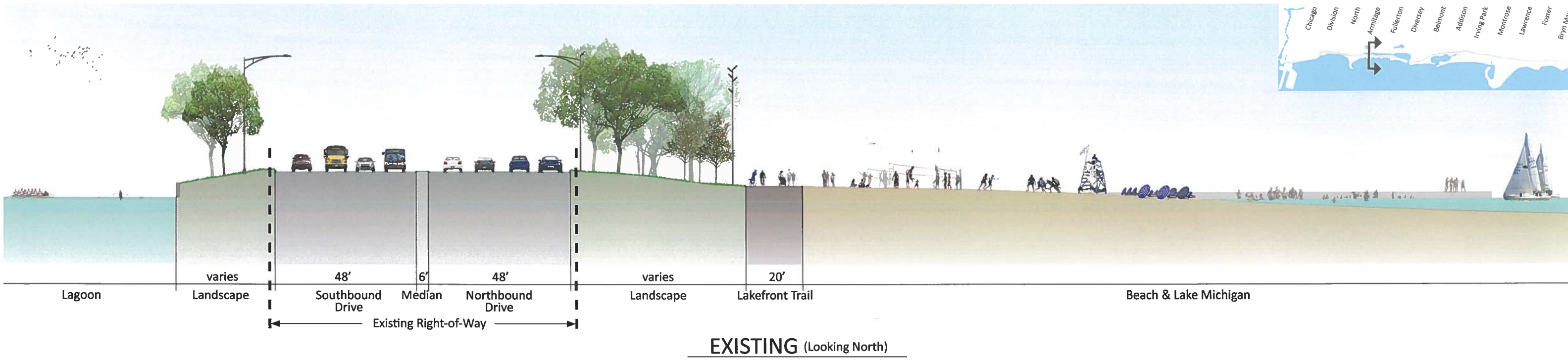


EXISTING (Looking North)

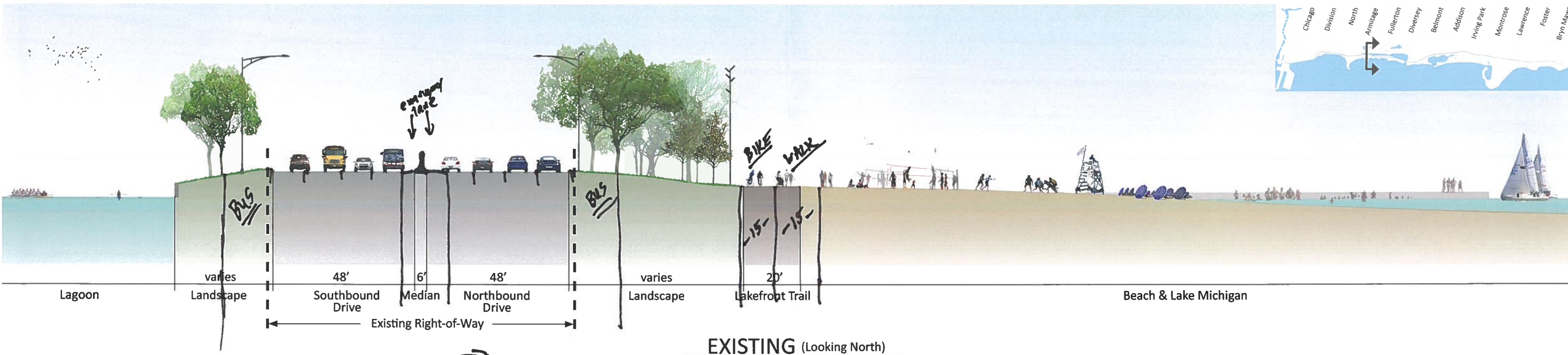


PROPOSED (Looking North)


INSTRUCTIONS: 1. Check Mode box indicating which travel mode your idea reflects. 2. Check Purpose & Need box indicating which transportation improvement need is addressed by your idea at this location. 3. Sketch your idea on the proposed elevation and/or describe it in words. 4. Submit your idea to the project team.	MODE: <input type="checkbox"/> Vehicular <input type="checkbox"/> Transit <input checked="" type="checkbox"/> Non-motorized	PURPOSE & NEED CATEGORY (Check all that apply to your idea) Safety <input type="checkbox"/> Vehicular Safety <input type="checkbox"/> Non-motorized Travel Safety Mobility <input type="checkbox"/> Vehicular Mobility <input checked="" type="checkbox"/> Transit Mobility <input checked="" type="checkbox"/> Lakefront Trail Mobility Infrastructure <input type="checkbox"/> Infrastructure Element	DESCRIPTION: • Lower Special lane for bike commuters • Lower Lower Speed on LSD • Transit lane on LSD
NAME (OPTIONAL):	ZIP CODE (REQUIRED): 60657		



INSTRUCTIONS:	MODE:	PURPOSE & NEED CATEGORY	DESCRIPTION:
<ol style="list-style-type: none"> Check Mode box indicating which travel mode your idea reflects. Check Purpose & Need box indicating which transportation improvement need is addressed by your idea at this location. Sketch your idea on the proposed elevation and/or describe it in words. Submit your idea to the project team. 	<input type="checkbox"/> Vehicular <input checked="" type="checkbox"/> Transit <input type="checkbox"/> Non-motorized	<p>(Check all that apply to your idea)</p> <p>Safety</p> <input checked="" type="checkbox"/> Vehicular Safety <input type="checkbox"/> Non-motorized Travel Safety <p>Mobility</p> <input type="checkbox"/> Vehicular Mobility <input checked="" type="checkbox"/> Transit Mobility <input type="checkbox"/> Lakefront Trail Mobility <p>Infrastructure</p> <input checked="" type="checkbox"/> Infrastructure Element	<p>DESCRIPTION:</p> <p><i>Transit traffic should move off of LSD onto the Inner Drive. The Inner Drive should be extended through this segment.</i></p> <hr/> <hr/> <hr/> <hr/> <hr/> <hr/> <hr/> <hr/> <hr/> <hr/>
NAME (OPTIONAL):	ZIP CODE (REQUIRED):		
	60640		


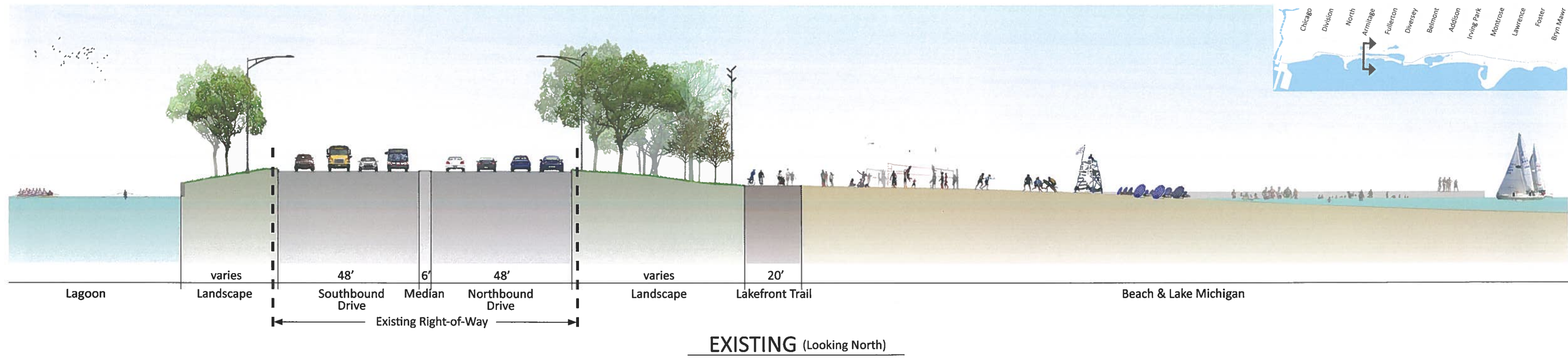


EXISTING (Looking North)

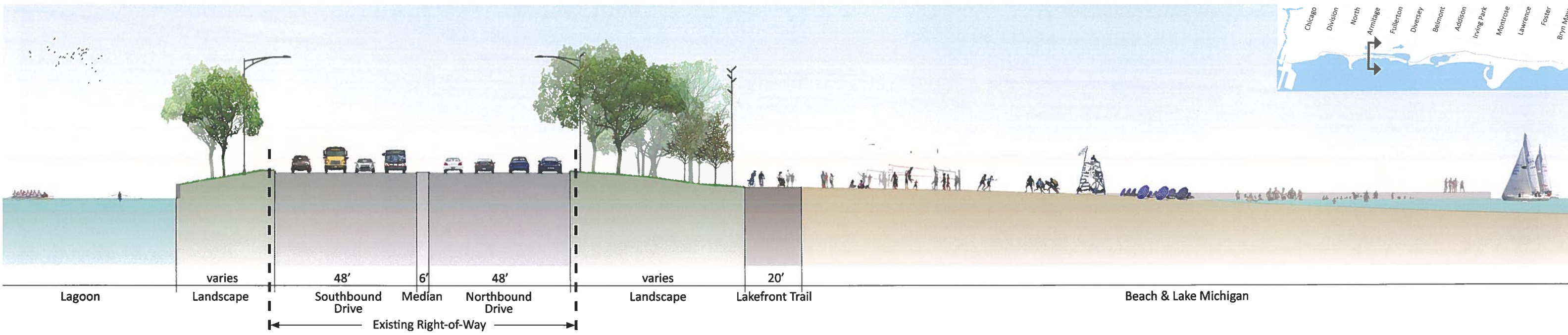


PROPOSED (Looking North)


INSTRUCTIONS:	MODE:	PURPOSE & NEED CATEGORY	DESCRIPTION:
<ol style="list-style-type: none"> 1. Check Mode box indicating which travel mode your idea reflects. 2. Check Purpose & Need box indicating which transportation improvement need is addressed by your idea at this location. 3. Sketch your idea on the proposed elevation and/or describe it in words. 4. Submit your idea to the project team. 	<input checked="" type="checkbox"/> Vehicular <input checked="" type="checkbox"/> Transit <input checked="" type="checkbox"/> Non-motorized	<p>(Check all that apply to your idea)</p> <p>Safety</p> <input type="checkbox"/> Vehicular Safety <input type="checkbox"/> Non-motorized Travel Safety <p>Mobility</p> <input type="checkbox"/> Vehicular Mobility <input type="checkbox"/> Transit Mobility <input type="checkbox"/> Lakefront Trail Mobility <p>Infrastructure</p> <input type="checkbox"/> Infrastructure Element <p>Access & Circulation</p> <input type="checkbox"/> Non-motorized access to Lincoln Park <input type="checkbox"/> Transit access to Lincoln Park <input type="checkbox"/> Vehicular Access to Lincoln Park <p>Modal Connections & Opportunities</p> <input type="checkbox"/> Connection Element	<hr/> <hr/> <hr/> <hr/> <hr/> <hr/> <hr/> <hr/> <hr/> <hr/>
NAME (OPTIONAL):	ZIP CODE (REQUIRED):		



INSTRUCTIONS:	MODE:	PURPOSE & NEED CATEGORY	DESCRIPTION:
<ol style="list-style-type: none"> Check Mode box indicating which travel mode your idea reflects. Check Purpose & Need box indicating which transportation improvement need is addressed by your idea at this location. Sketch your idea on the proposed elevation and/or describe it in words. Submit your idea to the project team. 	<input type="checkbox"/> Vehicular <input type="checkbox"/> Transit <input type="checkbox"/> Non-motorized	(Check all that apply to your idea) Safety <input type="checkbox"/> Vehicular Safety <input type="checkbox"/> Non-motorized Travel Safety Mobility <input type="checkbox"/> Vehicular Mobility <input type="checkbox"/> Transit Mobility <input type="checkbox"/> Lakefront Trail Mobility Infrastructure <input type="checkbox"/> Infrastructure Element	DESCRIPTION: <i>Wider trail with separate lanes for different types of traffic</i>
NAME (OPTIONAL):	ZIP CODE (REQUIRED):	Access & Circulation <input type="checkbox"/> Non-motorized access to Lincoln Park <input type="checkbox"/> Transit access to Lincoln Park <input type="checkbox"/> Vehicular Access to Lincoln Park Modal Connections & Opportunities <input type="checkbox"/> Connection Element	<hr/> <hr/> <hr/> <hr/> <hr/> <hr/> <hr/> <hr/>

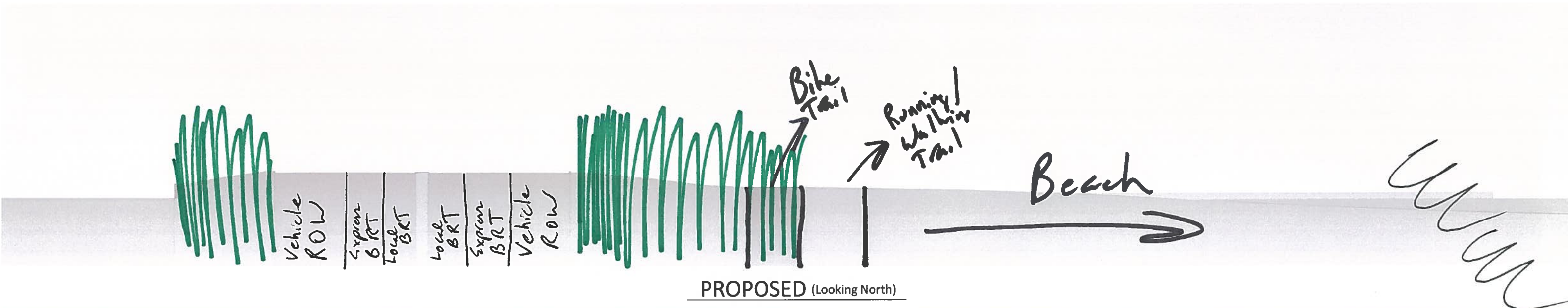
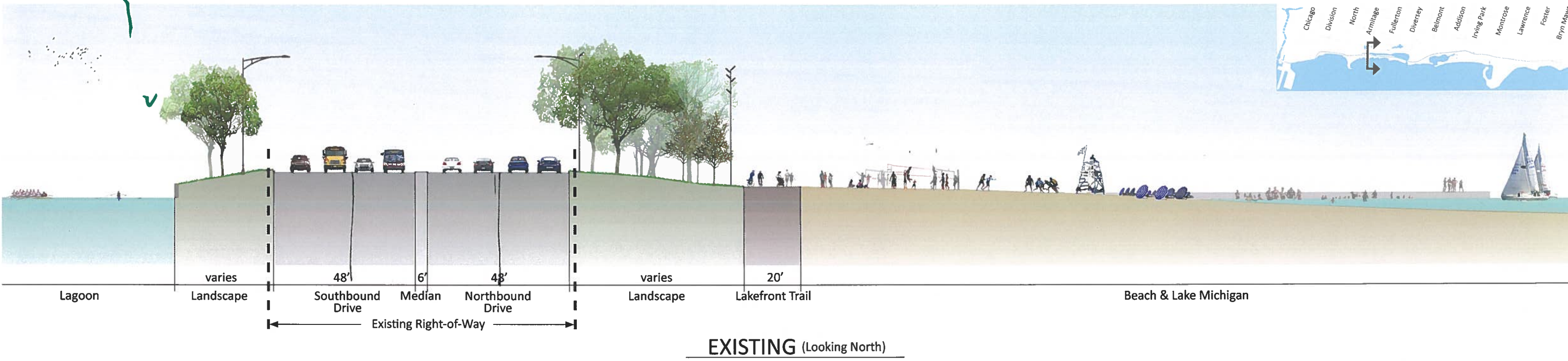


EXISTING (Looking North)

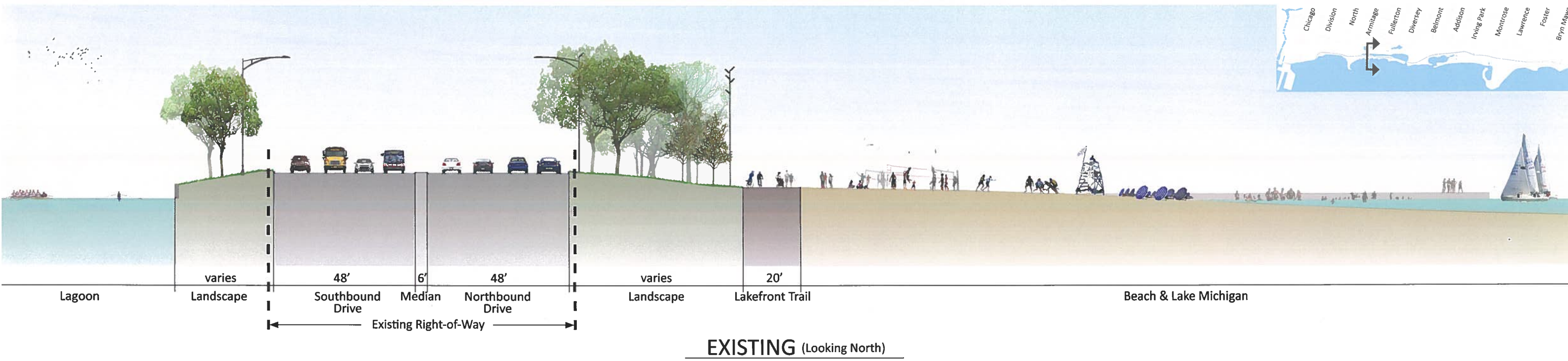


PROPOSED (Looking North)


INSTRUCTIONS:	MODE:	PURPOSE & NEED CATEGORY	DESCRIPTION:
<ol style="list-style-type: none"> Check Mode box indicating which travel mode your idea reflects. Check Purpose & Need box indicating which transportation improvement need is addressed by your idea at this location. Sketch your idea on the proposed elevation and/or describe it in words. Submit your idea to the project team. 	<input type="checkbox"/> Vehicular <input type="checkbox"/> Transit <input checked="" type="checkbox"/> Non-motorized	<p>(Check all that apply to your idea)</p> <p>Safety</p> <input type="checkbox"/> Vehicular Safety <input type="checkbox"/> Non-motorized Travel Safety <p>Mobility</p> <input type="checkbox"/> Vehicular Mobility <input type="checkbox"/> Transit Mobility <input type="checkbox"/> Lakefront Trail Mobility <p>Infrastructure</p> <input type="checkbox"/> Infrastructure Element	<p>Access & Circulation</p> <input type="checkbox"/> Non-motorized access to Lincoln Park <input type="checkbox"/> Transit access to Lincoln Park <input type="checkbox"/> Vehicular Access to Lincoln Park <p>Modal Connections & Opportunities</p> <input type="checkbox"/> Connection Element
NAME (OPTIONAL):	ZIP CODE (REQUIRED):		<p><i>ELEVATE LAKE SHORE AT NORTH AVE BEACH TO CREATE A GATEWAY FROM LINCOLN PARK</i></p> <p><i>USE ELEVATED SECTIONS TO MOVE INTERACT ALONG FROM LAKE</i></p>



INSTRUCTIONS: 1. Check Mode box indicating which travel mode your idea reflects. 2. Check Purpose & Need box indicating which transportation improvement need is addressed by your idea at this location. 3. Sketch your idea on the proposed elevation and/or describe it in words. 4. Submit your idea to the project team.	MODE: <input type="checkbox"/> Vehicular <input type="checkbox"/> Transit <input type="checkbox"/> Non-motorized	PURPOSE & NEED CATEGORY (Check all that apply to your idea) Safety <input type="checkbox"/> Vehicular Safety <input type="checkbox"/> Non-motorized Travel Safety Mobility <input type="checkbox"/> Vehicular Mobility <input type="checkbox"/> Transit Mobility <input type="checkbox"/> Lakefront Trail Mobility Infrastructure <input type="checkbox"/> Infrastructure Element	DESCRIPTION: <input type="checkbox"/> Access & Circulation <input type="checkbox"/> Non-motorized access to Lincoln Park <input type="checkbox"/> Transit access to Lincoln Park <input type="checkbox"/> Vehicular Access to Lincoln Park Modal Connections & Opportunities <input type="checkbox"/> Connection Element
NAME (OPTIONAL): _____	ZIP CODE (REQUIRED): _____	_____ _____ _____ _____ _____ _____	

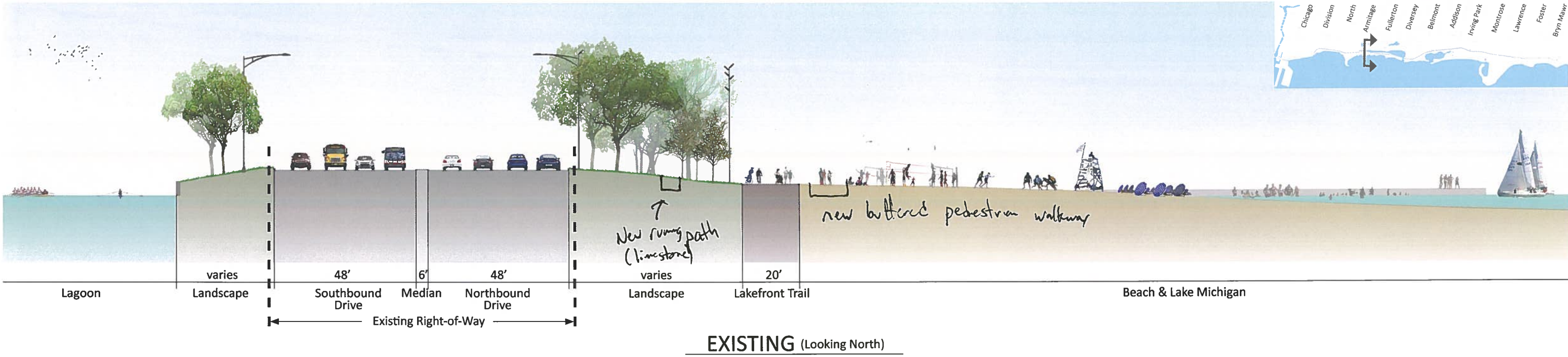


EXISTING (Looking North)




PROPOSED (Looking North)

INSTRUCTIONS:	MODE:	PURPOSE & NEED CATEGORY	DESCRIPTION:
<ol style="list-style-type: none"> Check Mode box indicating which travel mode your idea reflects. Check Purpose & Need box indicating which transportation improvement need is addressed by your idea at this location. Sketch your idea on the proposed elevation and/or describe it in words. Submit your idea to the project team. 	<input checked="" type="checkbox"/> Vehicular <input checked="" type="checkbox"/> Transit <input checked="" type="checkbox"/> Non-motorized	<p>(Check all that apply to your idea)</p> <p>Safety</p> <input checked="" type="checkbox"/> Vehicular Safety <input checked="" type="checkbox"/> Non-motorized Travel Safety <p>Mobility</p> <input checked="" type="checkbox"/> Vehicular Mobility <input checked="" type="checkbox"/> Transit Mobility <input checked="" type="checkbox"/> Lakefront Trail Mobility <p>Infrastructure</p> <input checked="" type="checkbox"/> Infrastructure Element	<p>DESCRIPTION:</p> <p>separate the water at underpass junction</p> <p>separate drive with a landscaped screen</p> <p>space past of the drive construction bridge</p>
NAME (OPTIONAL):	ZIP CODE (REQUIRED):		
	60658		



EXISTING (Looking North)



PROPOSED (Looking North)

INSTRUCTIONS:	MODE:	PURPOSE & NEED CATEGORY	DESCRIPTION:
<ol style="list-style-type: none"> Check Mode box indicating which travel mode your idea reflects. Check Purpose & Need box indicating which transportation improvement need is addressed by your idea at this location. Sketch your idea on the proposed elevation and/or describe it in words. Submit your idea to the project team. 	<input type="checkbox"/> Vehicular <input type="checkbox"/> Transit <input checked="" type="checkbox"/> Non-motorized	<p>(Check all that apply to your idea)</p> <p>Safety</p> <input type="checkbox"/> Vehicular Safety <input checked="" type="checkbox"/> Non-motorized Travel Safety <p>Mobility</p> <input type="checkbox"/> Vehicular Mobility <input type="checkbox"/> Transit Mobility <input checked="" type="checkbox"/> Lakefront Trail Mobility <p>Infrastructure</p> <input checked="" type="checkbox"/> Infrastructure Element	<p>Access & Circulation</p> <input checked="" type="checkbox"/> Non-motorized access to Lincoln Park <input type="checkbox"/> Transit access to Lincoln Park <input type="checkbox"/> Vehicular Access to Lincoln Park <p>Modal Connections & Opportunities</p> <input type="checkbox"/> Connection Element
NAME (OPTIONAL):	ZIP CODE (REQUIRED):	<p><i>To eliminate congestion & reduce accidents along existing trail, add capacity on each side separating runners from bikers from pedestrians/beachgoers.</i></p>	



INSTRUCTIONS:	MODE:	PURPOSE & NEED CATEGORY	DESCRIPTION:
<ol style="list-style-type: none"> 1. Check Mode box indicating which travel mode your idea reflects. 2. Check Purpose & Need box indicating which transportation improvement need is addressed by your idea at this location. 3. Sketch your idea on the aerial exhibit and/or describe it in words. 4. Submit your idea to the project team. 	<input type="checkbox"/> Vehicular <input type="checkbox"/> Transit <input checked="" type="checkbox"/> Non-motorized	<p>(Check all that apply to your idea)</p> <p>Safety</p> <input type="checkbox"/> Vehicular Safety <input type="checkbox"/> Non-motorized Travel Safety	<p>WIDER PATH WITH PLACES TO STOP AND LOOK AT THE LAKE. AND NOT CONTEST BIKE) + JOGGERS</p> <p>ALSO AN OVERPASS. FOR PEDESTRIANS.</p>
NAME (OPTIONAL): _____	ZIP CODE (REQUIRED): _____	<p>Mobility</p> <input type="checkbox"/> Vehicular Mobility <input type="checkbox"/> Transit Mobility <input type="checkbox"/> Lakefront Trail Mobility	<hr/> <hr/> <hr/> <hr/> <hr/> <hr/> <hr/> <hr/>
		<p>Access & Circulation</p> <input type="checkbox"/> Non-motorized access to Lincoln Park <input type="checkbox"/> Transit access to Lincoln Park <input type="checkbox"/> Vehicular Access to Lincoln Park	<hr/> <hr/> <hr/> <hr/> <hr/> <hr/> <hr/> <hr/>
		<p>Infrastructure</p> <input type="checkbox"/> Infrastructure Element	<p>Modal Connections & Opportunities</p> <input type="checkbox"/> Connection Element



INSTRUCTIONS:	MODE:	PURPOSE & NEED CATEGORY	DESCRIPTION:
<ol style="list-style-type: none"> 1. Check Mode box indicating which travel mode your idea reflects. 2. Check Purpose & Need box indicating which transportation improvement need is addressed by your idea at this location. 3. Sketch your idea on the aerial exhibit and/or describe it in words. 4. Submit your idea to the project team. 	<input type="checkbox"/> Vehicular <input type="checkbox"/> Transit <input type="checkbox"/> Non-motorized	<p>(Check all that apply to your idea)</p> <p>Safety</p> <input type="checkbox"/> Vehicular Safety <input type="checkbox"/> Non-motorized Travel Safety	<p><i>crushed gravel trails on Eastern Penn. of harbor (circled)</i></p> <p><i>bike commuter lane (high speed)</i></p> <p><i>fewer cars!</i></p>
<p>NAME (OPTIONAL):</p>	<p>ZIP CODE (REQUIRED):</p> <p>60657</p>	<p>Mobility</p> <input type="checkbox"/> Vehicular Mobility <input type="checkbox"/> Transit Mobility <input type="checkbox"/> Lakefront Trail Mobility	<hr/> <hr/> <hr/> <hr/> <hr/> <hr/> <hr/> <hr/>
		<p>Infrastructure</p> <input type="checkbox"/> Infrastructure Element	<p>Access & Circulation</p> <input type="checkbox"/> Non-motorized access to Lincoln Park <input type="checkbox"/> Transit access to Lincoln Park <input type="checkbox"/> Vehicular Access to Lincoln Park
		<p>Modal Connections & Opportunities</p> <input type="checkbox"/> Connection Element	<hr/> <hr/> <hr/> <hr/> <hr/> <hr/> <hr/> <hr/>



INSTRUCTIONS:	MODE:	PURPOSE & NEED CATEGORY	DESCRIPTION:
<ol style="list-style-type: none"> 1. Check Mode box indicating which travel mode your idea reflects. 2. Check Purpose & Need box indicating which transportation improvement need is addressed by your idea at this location. 3. Sketch your idea on the aerial exhibit and/or describe it in words. 4. Submit your idea to the project team. 	<input checked="" type="checkbox"/> Vehicular <input type="checkbox"/> Transit <input type="checkbox"/> Non-motorized	<p>(Check all that apply to your idea)</p> <p>Safety</p> <input type="checkbox"/> Vehicular Safety <input type="checkbox"/> Non-motorized Travel Safety	<p><i>It has been suggested that on/off ramps to LSD be added @ Diversey. The neighborhood is already gridlocked during peak hours. The Diversey can't bear more traffic</i></p>
<p>NAME (OPTIONAL):</p>	<p>ZIP CODE (REQUIRED):</p> <p>60657</p>	<p>Mobility</p> <input checked="" type="checkbox"/> Vehicular Mobility <input type="checkbox"/> Transit Mobility <input type="checkbox"/> Lakefront Trail Mobility	<p>Access & Circulation</p> <input type="checkbox"/> Non-motorized access to Lincoln Park <input type="checkbox"/> Transit access to Lincoln Park <input checked="" type="checkbox"/> Vehicular Access to Lincoln Park
		<p>Infrastructure</p> <input checked="" type="checkbox"/> Infrastructure Element	<p>Modal Connections & Opportunities</p> <input type="checkbox"/> Connection Element



INSTRUCTIONS:

1. Check Mode box indicating which travel mode your idea reflects.
2. Check Purpose & Need box indicating which transportation improvement need is addressed by your idea at this location.
3. Sketch your idea on the aerial exhibit and/or describe it in words.
4. Submit your idea to the project team.

NAME (OPTIONAL):

ZIP CODE (REQUIRED):

60657

MODE:

- Vehicular
- Transit
- Non-motorized

PURPOSE & NEED CATEGORY

(Check all that apply to your idea)

Safety

- Vehicular Safety
- Non-motorized Travel Safety

Mobility

- Vehicular Mobility
- Transit Mobility
- Lakefront Trail Mobility

Infrastructure

- Infrastructure Element

Access & Circulation

- Non-motorized access to Lincoln Park
- Transit access to Lincoln Park
- Vehicular Access to Lincoln Park

Modal Connections & Opportunities

- Connection Element

DESCRIPTION:

The continuous hard surface along the lake front trail leads to flooding along the trail during and after storms. The lake front should have a softer & more environmentally sound design.



INSTRUCTIONS:	MODE:	PURPOSE & NEED CATEGORY	DESCRIPTION:
<ol style="list-style-type: none"> 1. Check Mode box indicating which travel mode your idea reflects. 2. Check Purpose & Need box indicating which transportation improvement need is addressed by your idea at this location. 3. Sketch your idea on the aerial exhibit and/or describe it in words. 4. Submit your idea to the project team. 	<input checked="" type="checkbox"/> Vehicular <input checked="" type="checkbox"/> Transit <input type="checkbox"/> Non-motorized	(Check all that apply to your idea) Safety <input checked="" type="checkbox"/> Vehicular Safety <input type="checkbox"/> Non-motorized Travel Safety Mobility <input checked="" type="checkbox"/> Vehicular Mobility <input checked="" type="checkbox"/> Transit Mobility <input type="checkbox"/> Lakefront Trail Mobility Infrastructure <input checked="" type="checkbox"/> Infrastructure Element	<div style="font-size: 2em; font-weight: bold; text-align: center;"> 14 BELMONT HARBOR CONCEPT </div> <div style="text-align: right; margin-top: 20px;"> <i>DD Navra 7.8.14</i> </div>
NAME (OPTIONAL): _____ ZIP CODE (REQUIRED): 60660			



INSTRUCTIONS:	MODE:	PURPOSE & NEED CATEGORY	DESCRIPTION:
<ol style="list-style-type: none"> 1. Check Mode box indicating which travel mode your idea reflects. 2. Check Purpose & Need box indicating which transportation improvement need is addressed by your idea at this location. 3. Sketch your idea on the aerial exhibit and/or describe it in words. 4. Submit your idea to the project team. 	<input type="checkbox"/> Vehicular <input type="checkbox"/> Transit <input checked="" type="checkbox"/> Non-motorized	<p>(Check all that apply to your idea)</p> <p>Safety</p> <input type="checkbox"/> Vehicular Safety <input checked="" type="checkbox"/> Non-motorized Travel Safety	<p><i>Fixing Eastern path would reduce the traffic on the western trail</i></p> <hr/> <hr/> <hr/> <hr/> <hr/> <hr/> <hr/> <hr/> <hr/> <hr/>
NAME (OPTIONAL): _____	ZIP CODE (REQUIRED): _____	<p>Mobility</p> <input type="checkbox"/> Vehicular Mobility <input type="checkbox"/> Transit Mobility <input checked="" type="checkbox"/> Lakefront Trail Mobility	
		<p>Access & Circulation</p> <input type="checkbox"/> Non-motorized access to Lincoln Park <input type="checkbox"/> Transit access to Lincoln Park <input type="checkbox"/> Vehicular Access to Lincoln Park	
		<p>Infrastructure</p> <input type="checkbox"/> Infrastructure Element	
		<p>Modal Connections & Opportunities</p> <input type="checkbox"/> Connection Element	



INSTRUCTIONS:

1. Check Mode box indicating which travel mode your idea reflects.
2. Check Purpose & Need box indicating which transportation improvement need is addressed by your idea at this location.
3. Sketch your idea on the aerial exhibit and/or describe it in words.
4. Submit your idea to the project team.

NAME (OPTIONAL): _____

ZIP CODE (REQUIRED): _____

MODE:

Vehicular

Transit

Non-motorized

PURPOSE & NEED CATEGORY

(Check all that apply to your idea)

Safety

Vehicular Safety

Non-motorized Travel Safety

Mobility

Vehicular Mobility

Transit Mobility

Lakefront Trail Mobility

Infrastructure

Infrastructure Element

Access & Circulation

Non-motorized access to Lincoln Park

Transit access to Lincoln Park

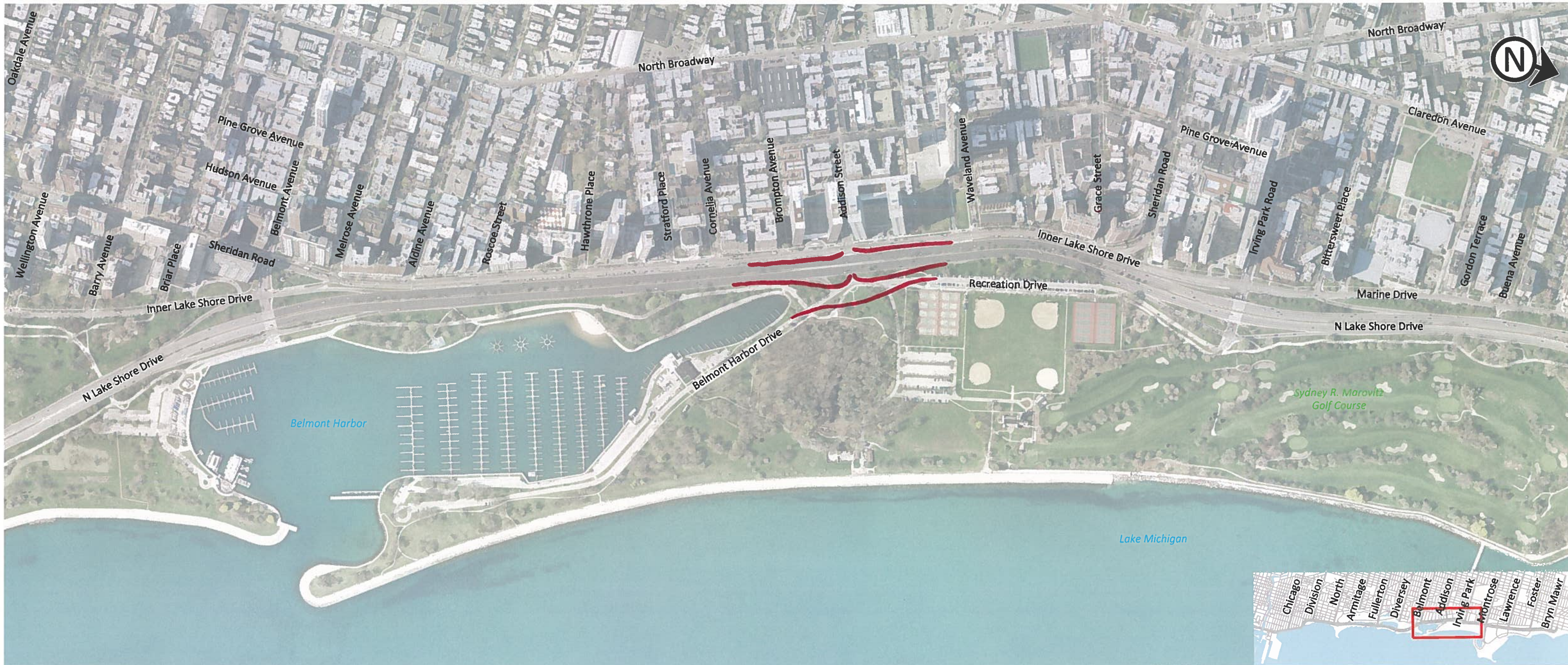
Vehicular Access to Lincoln Park

Modal Connections & Opportunities

Connection Element

DESCRIPTION:

ACCESS TO THE PARK



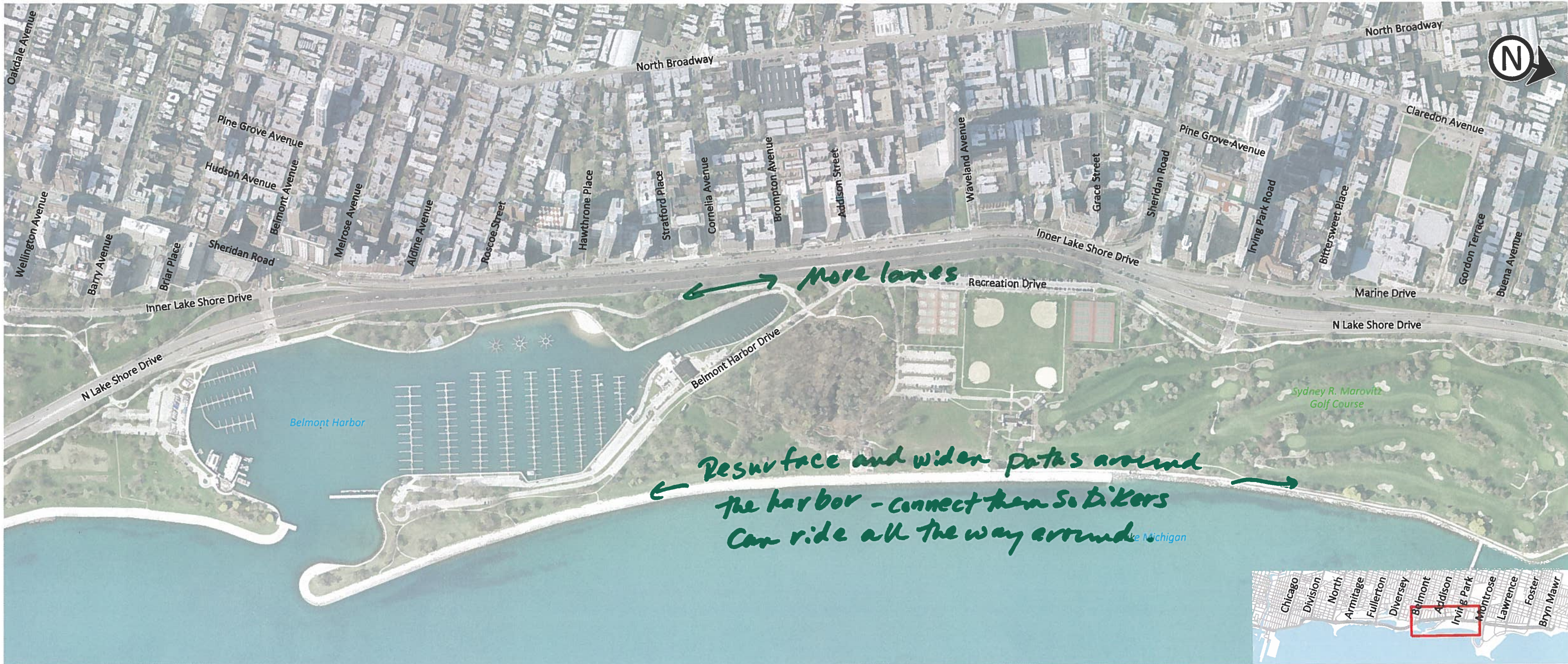
INSTRUCTIONS:	MODE:	PURPOSE & NEED CATEGORY	DESCRIPTION:
<ol style="list-style-type: none"> 1. Check Mode box indicating which travel mode your idea reflects. 2. Check Purpose & Need box indicating which transportation improvement need is addressed by your idea at this location. 3. Sketch your idea on the aerial exhibit and/or describe it in words. 4. Submit your idea to the project team. 	<input checked="" type="checkbox"/> Vehicular <input checked="" type="checkbox"/> Transit <input type="checkbox"/> Non-motorized	<p>(Check all that apply to your idea)</p> <p>Safety</p> <input checked="" type="checkbox"/> Vehicular Safety <input type="checkbox"/> Non-motorized Travel Safety <p>Mobility</p> <input checked="" type="checkbox"/> Vehicular Mobility <input checked="" type="checkbox"/> Transit Mobility <input type="checkbox"/> Lakefront Trail Mobility <p>Infrastructure</p> <input type="checkbox"/> Infrastructure Element <p>Access & Circulation</p> <input checked="" type="checkbox"/> Non-motorized access to Lincoln Park <input checked="" type="checkbox"/> Transit access to Lincoln Park <input checked="" type="checkbox"/> Vehicular Access to Lincoln Park <p>Modal Connections & Opportunities</p> <input checked="" type="checkbox"/> Connection Element	<p><i>Belmont is awful. Backup is terrible. Create an exit elsewhere (like Diversey or Addison) to ease congestion + you can prevent collisions.</i></p> <p><i>Also, building additional bridges under the highway means pedestrians can reach recreation drive/lincoln parks, etc.</i></p>
NAME (OPTIONAL):	ZIP CODE (REQUIRED): 60640		



INSTRUCTIONS: 1. Check Mode box indicating which travel mode your idea reflects. 2. Check Purpose & Need box indicating which transportation improvement need is addressed by your idea at this location. 3. Sketch your idea on the aerial exhibit and/or describe it in words. 4. Submit your idea to the project team.	MODE: <input checked="" type="checkbox"/> Vehicular <input checked="" type="checkbox"/> Transit <input type="checkbox"/> Non-motorized	PURPOSE & NEED CATEGORY (Check all that apply to your idea) Safety <input checked="" type="checkbox"/> Vehicular Safety <input type="checkbox"/> Non-motorized Travel Safety Mobility <input checked="" type="checkbox"/> Vehicular Mobility <input checked="" type="checkbox"/> Transit Mobility <input type="checkbox"/> Lakefront Trail Mobility Infrastructure <input checked="" type="checkbox"/> Infrastructure Element	DESCRIPTION: Add access to LSD via Addison. BRT in a Center Running Lane
NAME (OPTIONAL):	ZIP CODE (REQUIRED): 60610	Access & Circulation <input type="checkbox"/> Non-motorized access to Lincoln Park <input type="checkbox"/> Transit access to Lincoln Park <input type="checkbox"/> Vehicular Access to Lincoln Park Modal Connections & Opportunities <input type="checkbox"/> Connection Element	_____ _____ _____ _____ _____



INSTRUCTIONS:	MODE:	PURPOSE & NEED CATEGORY	DESCRIPTION:
<ol style="list-style-type: none"> 1. Check Mode box indicating which travel mode your idea reflects. 2. Check Purpose & Need box indicating which transportation improvement need is addressed by your idea at this location. 3. Sketch your idea on the aerial exhibit and/or describe it in words. 4. Submit your idea to the project team. 	<input checked="" type="checkbox"/> Vehicular <input type="checkbox"/> Transit <input type="checkbox"/> Non-motorized	<p>(Check all that apply to your idea)</p> <p>Safety</p> <input type="checkbox"/> Vehicular Safety <input type="checkbox"/> Non-motorized Travel Safety <p>Mobility</p> <input checked="" type="checkbox"/> Vehicular Mobility <input type="checkbox"/> Transit Mobility <input type="checkbox"/> Lakefront Trail Mobility <p>Infrastructure</p> <input type="checkbox"/> Infrastructure Element <p>Access & Circulation</p> <input type="checkbox"/> Non-motorized access to Lincoln Park <input type="checkbox"/> Transit access to Lincoln Park <input type="checkbox"/> Vehicular Access to Lincoln Park <p>Modal Connections & Opportunities</p> <input type="checkbox"/> Connection Element	<p>Please do not make any changes to LSD. It is wonderful as it is.</p> <p>All proposals I have seen would slow down traffic. Please do not do that.</p>
NAME (OPTIONAL):	ZIP CODE (REQUIRED):		



INSTRUCTIONS:	MODE:	PURPOSE & NEED CATEGORY	DESCRIPTION:
<ol style="list-style-type: none"> 1. Check Mode box indicating which travel mode your idea reflects. 2. Check Purpose & Need box indicating which transportation improvement need is addressed by your idea at this location. 3. Sketch your idea on the aerial exhibit and/or describe it in words. 4. Submit your idea to the project team. 	<input type="checkbox"/> Vehicular <input type="checkbox"/> Transit <input checked="" type="checkbox"/> Non-motorized	<p>(Check all that apply to your idea)</p> <p>Safety</p> <input type="checkbox"/> Vehicular Safety <input checked="" type="checkbox"/> Non-motorized Travel Safety <p>Mobility</p> <input type="checkbox"/> Vehicular Mobility <input type="checkbox"/> Transit Mobility <input checked="" type="checkbox"/> Lakefront Trail Mobility <p>Infrastructure</p> <input type="checkbox"/> Infrastructure Element <p>Access & Circulation</p> <input type="checkbox"/> Non-motorized access to Lincoln Park <input type="checkbox"/> Transit access to Lincoln Park <input type="checkbox"/> Vehicular Access to Lincoln Park <p>Modal Connections & Opportunities</p> <input type="checkbox"/> Connection Element	<p><i>Separate bike and pedestrian parts of the path - add a parallel path to keep pedestrians safely off the bike path the entire length of the path.</i></p>
NAME (OPTIONAL): _____	ZIP CODE (REQUIRED): 60611		



INSTRUCTIONS:

1. Check Mode box indicating which travel mode your idea reflects.
2. Check Purpose & Need box indicating which transportation improvement need is addressed by your idea at this location.
3. Sketch your idea on the aerial exhibit and/or describe it in words.
4. Submit your idea to the project team.

NAME (OPTIONAL):

ZIP CODE (REQUIRED):

MODE:

- Vehicular
- Transit
- Non-motorized

PURPOSE & NEED CATEGORY

(Check all that apply to your idea)

Safety

- Vehicular Safety
- Non-motorized Travel Safety

Mobility

- Vehicular Mobility
- Transit Mobility
- Lakefront Trail Mobility

Infrastructure

- Infrastructure Element

Access & Circulation

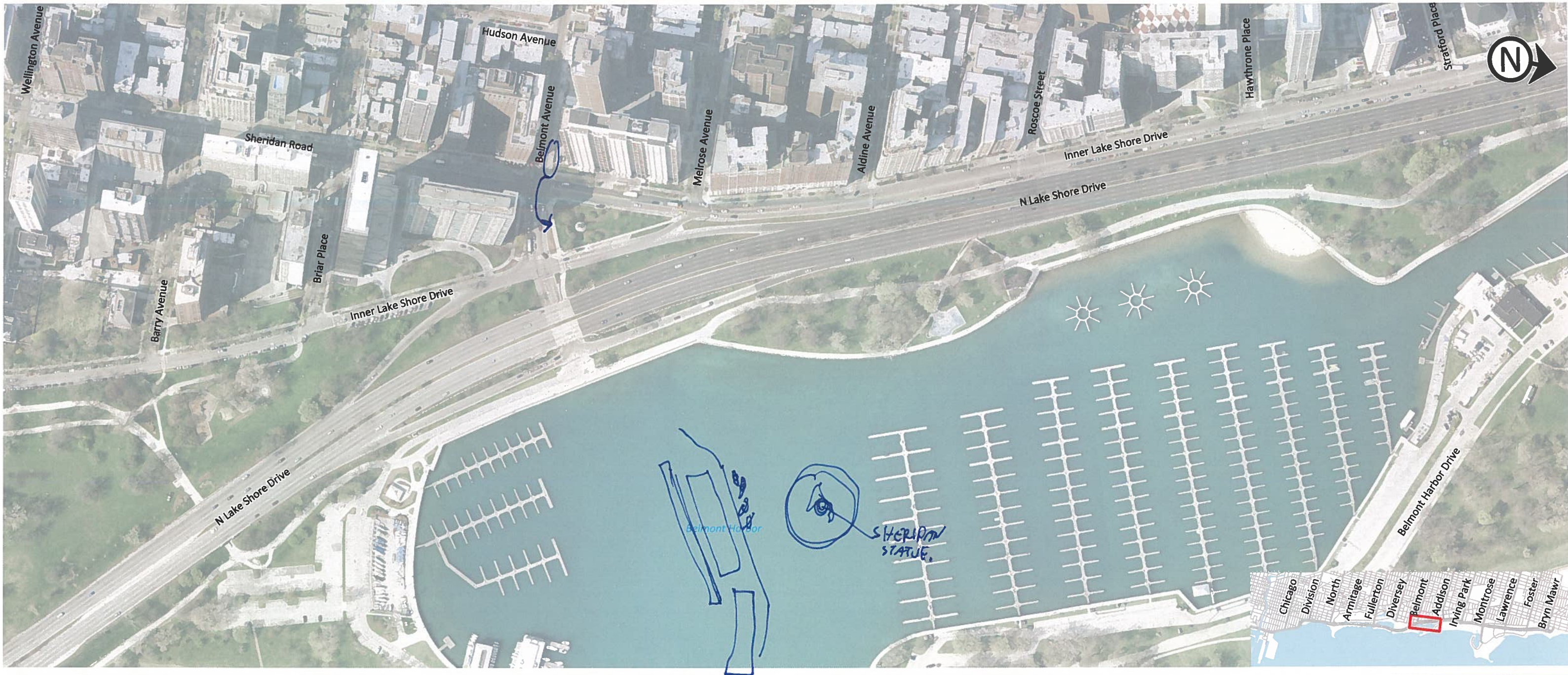
- Non-motorized access to Lincoln Park
- Transit access to Lincoln Park
- Vehicular Access to Lincoln Park

Modal Connections & Opportunities


- Connection Element

DESCRIPTION:


Reduce inner drive to one lane each direction & eliminate bus traffic. Instead create bus only buffered lanes on the outside of the existing drive separate from the car traffic. This will help reduce congestion on inner drive & on LSD while enticing more people to use the bus ~~as it~~ as it should operate more efficiently.




INSTRUCTIONS: 1. Check Mode box indicating which travel mode your idea reflects. 2. Check Purpose & Need box indicating which transportation improvement need is addressed by your idea at this location. 3. Sketch your idea on the aerial exhibit and/or describe it in words. 4. Submit your idea to the project team.	MODE: <input type="checkbox"/> Vehicular <input type="checkbox"/> Transit <input type="checkbox"/> Non-motorized	PURPOSE & NEED CATEGORY (Check all that apply to your idea) Safety <input type="checkbox"/> Vehicular Safety <input type="checkbox"/> Non-motorized Travel Safety Mobility <input type="checkbox"/> Vehicular Mobility <input type="checkbox"/> Transit Mobility <input type="checkbox"/> Lakefront Trail Mobility Infrastructure <input type="checkbox"/> Infrastructure Element	DESCRIPTION: MOVE BUSS STOP TO TRIANGLE PARK. BUT A PROTECTED LANE
NAME (OPTIONAL):	ZIP CODE (REQUIRED):	Access & Circulation <input type="checkbox"/> Non-motorized access to Lincoln Park <input type="checkbox"/> Transit access to Lincoln Park <input type="checkbox"/> Vehicular Access to Lincoln Park Modal Connections & Opportunities <input type="checkbox"/> Connection Element	_____ _____ _____ _____ _____ _____




INSTRUCTIONS:	MODE:	PURPOSE & NEED CATEGORY	DESCRIPTION:
<ol style="list-style-type: none"> 1. Check Mode box indicating which travel mode your idea reflects. 2. Check Purpose & Need box indicating which transportation improvement need is addressed by your idea at this location. 3. Sketch your idea on the aerial exhibit and/or describe it in words. 4. Submit your idea to the project team. 	<input type="checkbox"/> Vehicular <input type="checkbox"/> Transit <input type="checkbox"/> Non-motorized	<p>(Check all that apply to your idea)</p> <p>Safety</p> <input type="checkbox"/> Vehicular Safety <input type="checkbox"/> Non-motorized Travel Safety	<p>Access & Circulation</p> <input type="checkbox"/> Non-motorized access to Lincoln Park <input type="checkbox"/> Transit access to Lincoln Park <input type="checkbox"/> Vehicular Access to Lincoln Park
<p>NAME (OPTIONAL): _____ ZIP CODE (REQUIRED): <u>60657</u></p>		<p>Mobility</p> <input type="checkbox"/> Vehicular Mobility <input type="checkbox"/> Transit Mobility <input type="checkbox"/> Lakefront Trail Mobility	<p>Infrastructure</p> <input type="checkbox"/> Infrastructure Element
		<p>Modal Connections & Opportunities</p> <input type="checkbox"/> Connection Element	<p><i>• more trees! most exposed part of trail</i></p> <p><i>• Improved unpaved trails to lake front from trail (south or north of harbor)</i></p> <p><i>• Clearer traffic signals @ Belmont - very dangerous to be a pedestrian!</i></p> <p><i>• Tickets for violating right turn laws onto Belmont after exiting LSD (weekdays)</i></p>
			<p><i>• Improved access to trail from west of LSD - why does tunnel exit east of the inner drive?</i></p> <p><i>• high speed bike lane</i></p>



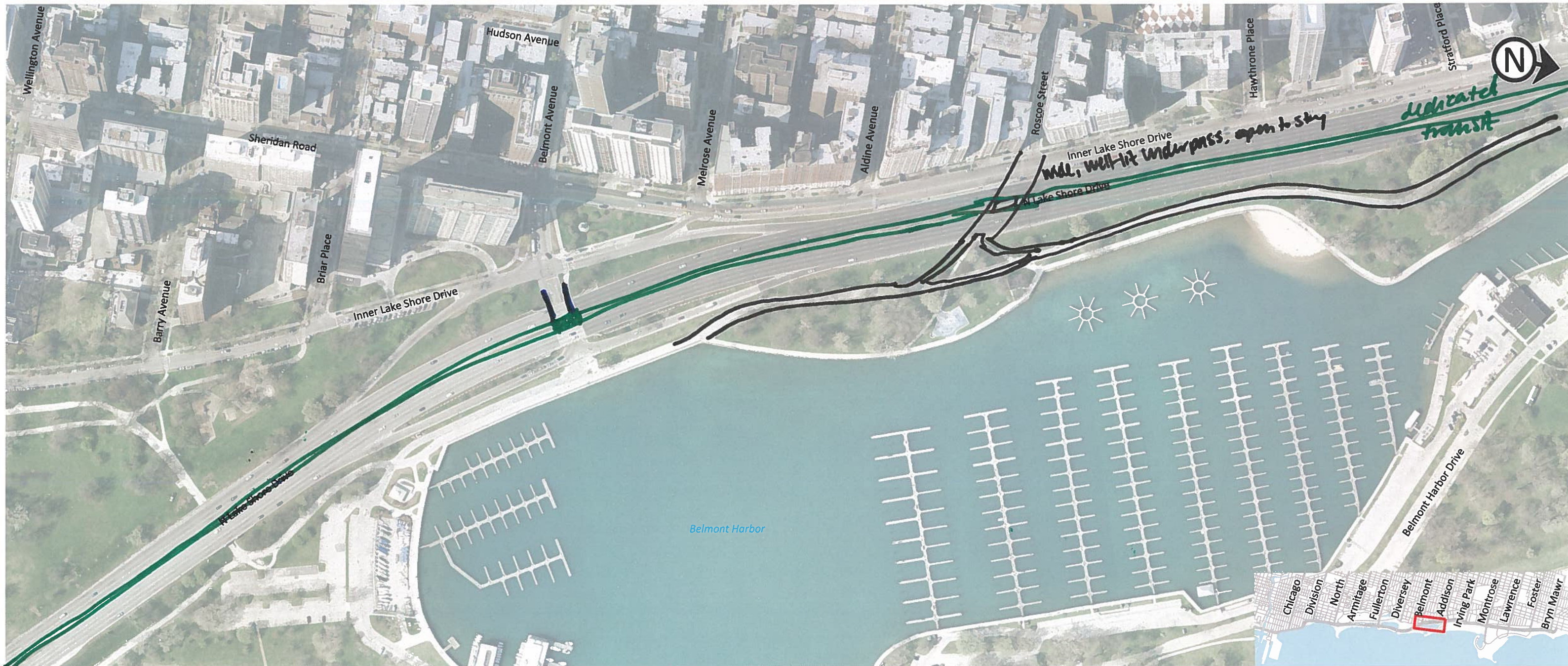
INSTRUCTIONS: 1. Check Mode box indicating which travel mode your idea reflects. 2. Check Purpose & Need box indicating which transportation improvement need is addressed by your idea at this location. 3. Sketch your idea on the aerial exhibit and/or describe it in words. 4. Submit your idea to the project team.	MODE: <input checked="" type="checkbox"/> Vehicular <input type="checkbox"/> Transit <input type="checkbox"/> Non-motorized	PURPOSE & NEED CATEGORY (Check all that apply to your idea) Safety <input checked="" type="checkbox"/> Vehicular Safety <input type="checkbox"/> Non-motorized Travel Safety Mobility <input checked="" type="checkbox"/> Vehicular Mobility <input type="checkbox"/> Transit Mobility <input type="checkbox"/> Lakefront Trail Mobility Infrastructure <input checked="" type="checkbox"/> Infrastructure Element	DESCRIPTION: Belmont access causes backups on Northbound LSD. Any improvement to the exit (additional exit lanes, etc) should also consider the impact to the side streets. They may need to be widened as well. Lights may need to be coordinated to improve traffic flow moving off of LSD.
NAME (OPTIONAL):	ZIP CODE (REQUIRED): 60640	Access & Circulation <input type="checkbox"/> Non-motorized access to Lincoln Park <input type="checkbox"/> Transit access to Lincoln Park <input checked="" type="checkbox"/> Vehicular Access to Lincoln Park Modal Connections & Opportunities <input checked="" type="checkbox"/> Connection Element	



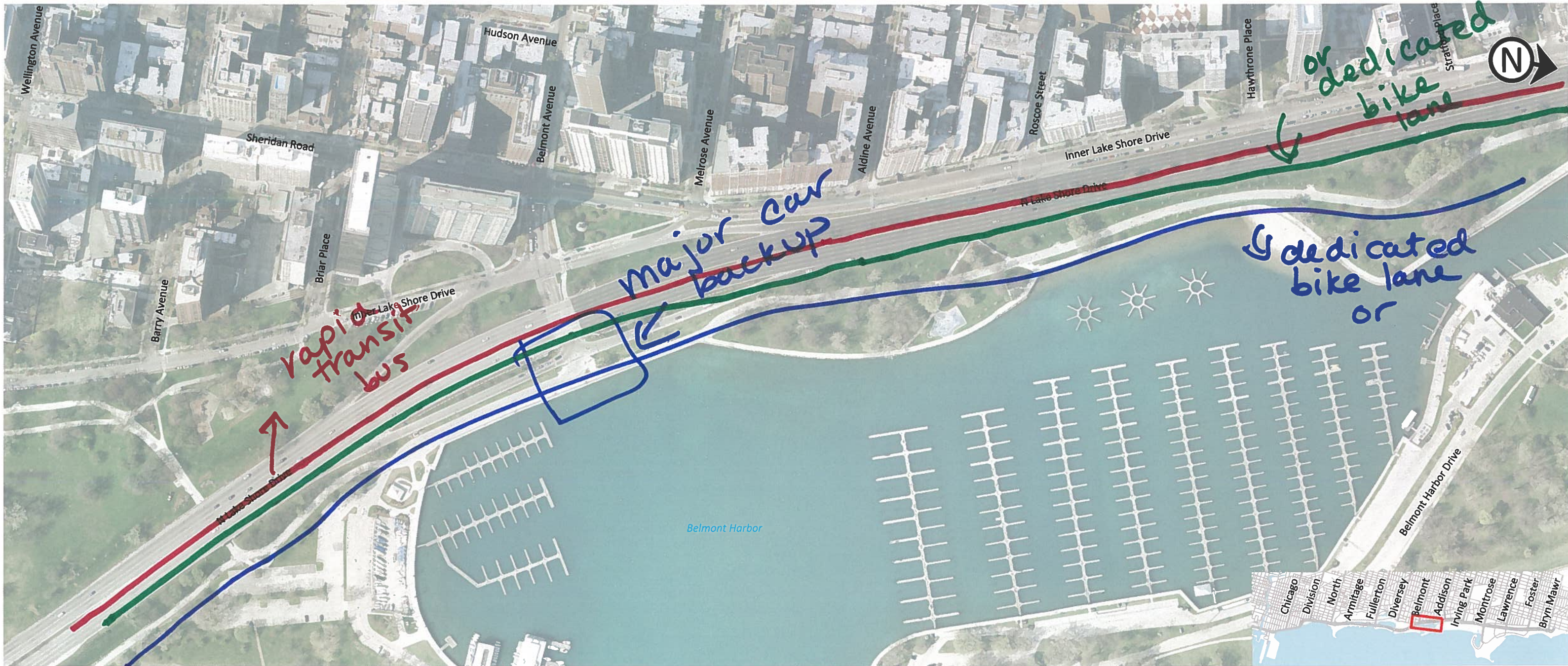
INSTRUCTIONS:	MODE:	PURPOSE & NEED CATEGORY	DESCRIPTION:
<ol style="list-style-type: none"> 1. Check Mode box indicating which travel mode your idea reflects. 2. Check Purpose & Need box indicating which transportation improvement need is addressed by your idea at this location. 3. Sketch your idea on the aerial exhibit and/or describe it in words. 4. Submit your idea to the project team. 	<input checked="" type="checkbox"/> Vehicular <input checked="" type="checkbox"/> Transit <input type="checkbox"/> Non-motorized	<p>(Check all that apply to your idea)</p> <p>Safety</p> <input type="checkbox"/> Vehicular Safety <input type="checkbox"/> Non-motorized Travel Safety	<p>Access & Circulation</p> <input type="checkbox"/> Non-motorized access to Lincoln Park <input type="checkbox"/> Transit access to Lincoln Park <input type="checkbox"/> Vehicular Access to Lincoln Park
NAME (OPTIONAL): _____ ZIP CODE (REQUIRED): _____		<p>Mobility</p> <input checked="" type="checkbox"/> Vehicular Mobility <input checked="" type="checkbox"/> Transit Mobility <input type="checkbox"/> Lakefront Trail Mobility	<p><i>change the timing of the lights around the Belmont exit. They often seem to be the cause of the backup, not just the number of vehicles. Cars can't clear the intersection, so they block the cross street when they get a green, causing gridlock in all directions</i></p>
		<p>Infrastructure</p> <input type="checkbox"/> Infrastructure Element	<p>Modal Connections & Opportunities</p> <input type="checkbox"/> Connection Element




INSTRUCTIONS:	MODE:	PURPOSE & NEED CATEGORY	DESCRIPTION:
<ol style="list-style-type: none"> Check Mode box indicating which travel mode your idea reflects. Check Purpose & Need box indicating which transportation improvement need is addressed by your idea at this location. Sketch your idea on the aerial exhibit and/or describe it in words. Submit your idea to the project team. 	<input checked="" type="checkbox"/> Vehicular <input checked="" type="checkbox"/> Transit <input checked="" type="checkbox"/> Non-motorized	<p>(Check all that apply to your idea)</p> <p>Safety</p> <input checked="" type="checkbox"/> Vehicular Safety <input checked="" type="checkbox"/> Non-motorized Travel Safety <p>Mobility</p> <input checked="" type="checkbox"/> Vehicular Mobility <input checked="" type="checkbox"/> Transit Mobility <input checked="" type="checkbox"/> Lakefront Trail Mobility <p>Infrastructure</p> <input type="checkbox"/> Infrastructure Element <p>Access & Circulation</p> <input checked="" type="checkbox"/> Non-motorized access to Lincoln Park <input checked="" type="checkbox"/> Transit access to Lincoln Park <input checked="" type="checkbox"/> Vehicular Access to Lincoln Park <p>Modal Connections & Opportunities</p> <input type="checkbox"/> Connection Element	<p>DESCRIPTION:</p> <p>NOT EXACTLY CERTAIN HOW TO DESIGN IT, BUT THE INTERSECTION OF LAKE SHORE DRIVE AND BELMONT HAS ALWAYS POSSESS A PROBLEM FOR VEHICULAR TRAFFIC, CYCLISTS AND PEDESTRIANS. THIS IS ESPECIALLY TRUE DURING EVENING WEEKDAY RUSH HOUR, AND ON SUMMER WEEKENDS. PART OF THE PROBLEM IS THE LACK OF PHYSICAL SPACE AT BETWEEN LAKE SHORE DRIVE AND BELMONT HARBOR AT THAT INTERSECTION. I WOULD LIKE TO SEE DEDICATED BUS-ONLY LANES THERE, AND EVEN MORE SEPARATION BETWEEN CYCLISTS AND JOGGERS/PEDESTRIANS, BUT I THINK WIDENING THE AREA MAY BE THE ONLY OPTION FOR THAT.</p>
NAME (OPTIONAL):	ZIP CODE (REQUIRED): 60611		




INSTRUCTIONS:	MODE:	PURPOSE & NEED CATEGORY	DESCRIPTION:
<ol style="list-style-type: none"> 1. Check Mode box indicating which travel mode your idea reflects. 2. Check Purpose & Need box indicating which transportation improvement need is addressed by your idea at this location. 3. Sketch your idea on the aerial exhibit and/or describe it in words. 4. Submit your idea to the project team. 	<input type="checkbox"/> Vehicular <input checked="" type="checkbox"/> Transit <input checked="" type="checkbox"/> Non-motorized	<p>(Check all that apply to your idea)</p> <p>Safety</p> <input type="checkbox"/> Vehicular Safety <input type="checkbox"/> Non-motorized Travel Safety	<p>dedicated transit lanes w/ stops @ major streets new non-motorized connections b/w LFT, street grid, & transit stops improved access @ Roscoe: well-lit, wide tunnel of area open to above</p>
NAME (OPTIONAL): ZIP CODE (REQUIRED): 60647		<p>Mobility</p> <input checked="" type="checkbox"/> Vehicular Mobility <input checked="" type="checkbox"/> Transit Mobility <input checked="" type="checkbox"/> Lakefront Trail Mobility	<p>Access & Circulation</p> <input checked="" type="checkbox"/> Non-motorized access to Lincoln Park <input checked="" type="checkbox"/> Transit access to Lincoln Park <input type="checkbox"/> Vehicular Access to Lincoln Park
		<p>Infrastructure</p> <input checked="" type="checkbox"/> Infrastructure Element	<p>Modal Connections & Opportunities</p> <input type="checkbox"/> Connection Element




INSTRUCTIONS:	MODE:	PURPOSE & NEED CATEGORY	DESCRIPTION:
<ol style="list-style-type: none"> 1. Check Mode box indicating which travel mode your idea reflects. 2. Check Purpose & Need box indicating which transportation improvement need is addressed by your idea at this location. 3. Sketch your idea on the aerial exhibit and/or describe it in words. 4. Submit your idea to the project team. 	<input checked="" type="checkbox"/> Vehicular <input type="checkbox"/> Transit <input type="checkbox"/> Non-motorized	<p>(Check all that apply to your idea)</p> <p>Safety</p> <input type="checkbox"/> Vehicular Safety <input type="checkbox"/> Non-motorized Travel Safety	<p>Rapid transit bus w/ major walk on/street level stations at major in.</p>
NAME (OPTIONAL):	ZIP CODE (REQUIRED): 60613	<p>Mobility</p> <input checked="" type="checkbox"/> Vehicular Mobility <input type="checkbox"/> Transit Mobility <input type="checkbox"/> Lakefront Trail Mobility	<p>Access & Circulation</p> <input type="checkbox"/> Non-motorized access to Lincoln Park <input type="checkbox"/> Transit access to Lincoln Park <input type="checkbox"/> Vehicular Access to Lincoln Park
		<p>Infrastructure</p> <input type="checkbox"/> Infrastructure Element	<p>Modal Connections & Opportunities</p> <input type="checkbox"/> Connection Element



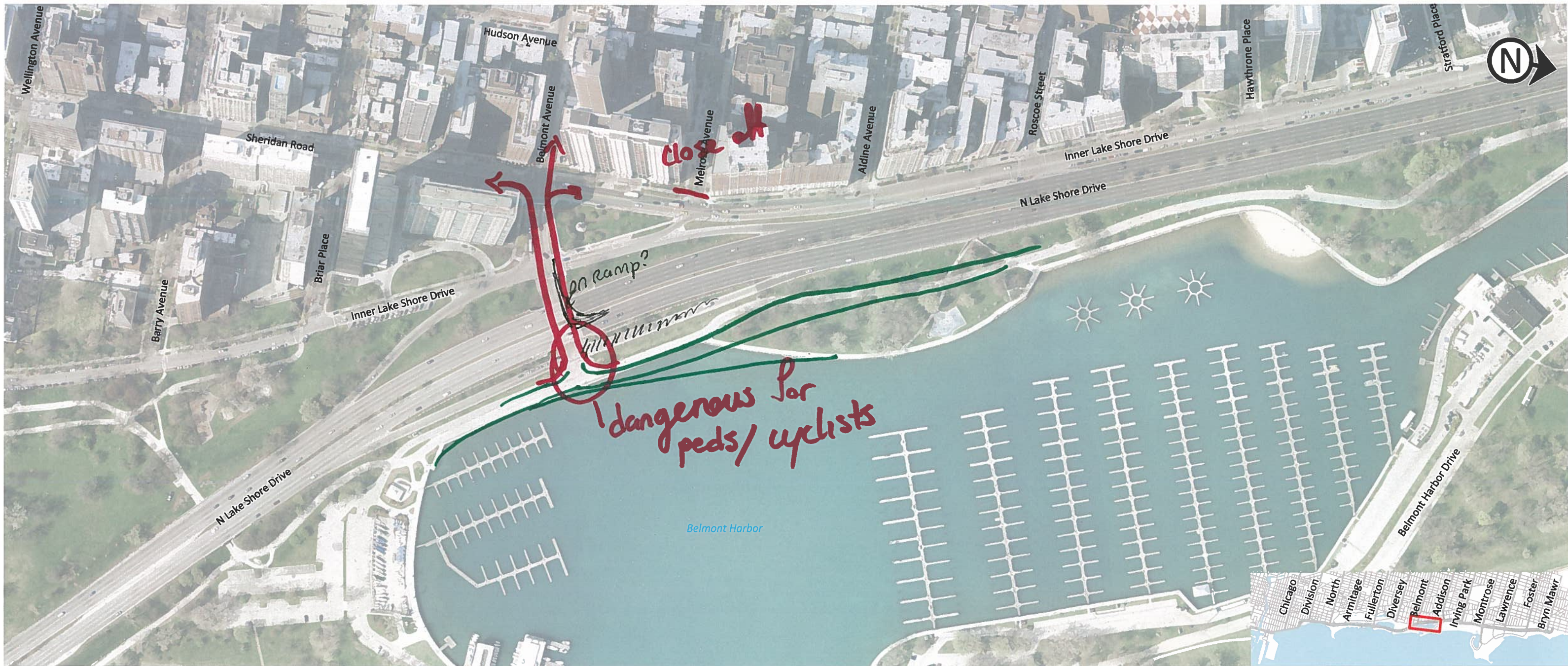
INSTRUCTIONS:	MODE:	PURPOSE & NEED CATEGORY	DESCRIPTION:
<ol style="list-style-type: none"> 1. Check Mode box indicating which travel mode your idea reflects. 2. Check Purpose & Need box indicating which transportation improvement need is addressed by your idea at this location. 3. Sketch your idea on the aerial exhibit and/or describe it in words. 4. Submit your idea to the project team. 	<input checked="" type="checkbox"/> Vehicular <input checked="" type="checkbox"/> Transit <input type="checkbox"/> Non-motorized	<p>(Check all that apply to your idea)</p> <p>Safety</p> <input checked="" type="checkbox"/> Vehicular Safety <input checked="" type="checkbox"/> Non-motorized Travel Safety <p>Mobility</p> <input checked="" type="checkbox"/> Vehicular Mobility <input checked="" type="checkbox"/> Transit Mobility <input checked="" type="checkbox"/> Lakefront Trail Mobility <p>Infrastructure</p> <input type="checkbox"/> Infrastructure Element	<p>DESCRIPTION:</p> <p>Have inner LSD turn into Sheridan Rd at Briar Place eliminate junction at Melrose Ave. have a more standard junction at Belmont.</p> <p>BRT in a center running lane</p>
<p>NAME (OPTIONAL):</p>	<p>ZIP CODE (REQUIRED):</p> <p>60610</p>	<p>Access & Circulation</p> <input checked="" type="checkbox"/> Non-motorized access to Lincoln Park <input type="checkbox"/> Transit access to Lincoln Park <input type="checkbox"/> Vehicular Access to Lincoln Park <p>Modal Connections & Opportunities</p> <input type="checkbox"/> Connection Element	<hr/> <hr/> <hr/> <hr/> <hr/> <hr/> <hr/> <hr/>




INSTRUCTIONS:	MODE:	PURPOSE & NEED CATEGORY	DESCRIPTION:
<ol style="list-style-type: none"> 1. Check Mode box indicating which travel mode your idea reflects. 2. Check Purpose & Need box indicating which transportation improvement need is addressed by your idea at this location. 3. Sketch your idea on the aerial exhibit and/or describe it in words. 4. Submit your idea to the project team. 	<input type="checkbox"/> Vehicular <input checked="" type="checkbox"/> Transit <input type="checkbox"/> Non-motorized	<p>(Check all that apply to your idea)</p> <p>Safety</p> <input type="checkbox"/> Vehicular Safety <input type="checkbox"/> Non-motorized Travel Safety	<p>Access & Circulation</p> <input type="checkbox"/> Non-motorized access to Lincoln Park <input checked="" type="checkbox"/> Transit access to Lincoln Park <input type="checkbox"/> Vehicular Access to Lincoln Park
<p>NAME (OPTIONAL):</p> <p>ZIP CODE (REQUIRED):</p>	<p>60642</p>	<p>Mobility</p> <input type="checkbox"/> Vehicular Mobility <input checked="" type="checkbox"/> Transit Mobility <input type="checkbox"/> Lakefront Trail Mobility	<p>Infrastructure</p> <input type="checkbox"/> Infrastructure Element
		<p>Modal Connections & Opportunities</p> <input type="checkbox"/> Connection Element	<p><i>- Dedicated Bus lane during weekday rush hour hour in both morning & evenings.</i></p> <p><i>- Running faster and more frequent bus service</i></p> <p><i>Promotes increased use of public transit and reduces number solo drivers</i></p> <p><i>- possibly allow bus lane to be used as car pool lane w/ 2+ or 3+ passengers only.</i></p>



INSTRUCTIONS:	MODE:	PURPOSE & NEED CATEGORY	DESCRIPTION:
<ol style="list-style-type: none"> 1. Check Mode box indicating which travel mode your idea reflects. 2. Check Purpose & Need box indicating which transportation improvement need is addressed by your idea at this location. 3. Sketch your idea on the aerial exhibit and/or describe it in words. 4. Submit your idea to the project team. 	<input type="checkbox"/> Vehicular <input checked="" type="checkbox"/> Transit <input checked="" type="checkbox"/> Non-motorized	<p>(Check all that apply to your idea)</p> <p>Safety</p> <input type="checkbox"/> Vehicular Safety <input checked="" type="checkbox"/> Non-motorized Travel Safety	<p>Access & Circulation</p> <input checked="" type="checkbox"/> Non-motorized access to Lincoln Park <input checked="" type="checkbox"/> Transit access to Lincoln Park <input type="checkbox"/> Vehicular Access to Lincoln Park
<p>NAME (OPTIONAL):</p> <p>ZIP CODE (REQUIRED):</p> <p style="font-size: 1.2em; font-weight: bold;">60657</p>		<p>Mobility</p> <input type="checkbox"/> Vehicular Mobility <input checked="" type="checkbox"/> Transit Mobility <input checked="" type="checkbox"/> Lakefront Trail Mobility	<p>Infrastructure & Opportunities</p> <input checked="" type="checkbox"/> Infrastructure Element <input type="checkbox"/> Connection Element
		<p>Infrastructure</p> <input checked="" type="checkbox"/> Infrastructure Element	<p>Modal Connections & Opportunities</p> <input checked="" type="checkbox"/> Connection Element
			<p>DESCRIPTION:</p> <p>- Have protected Bike Lanes on Belmont that lead easily to the trail. Way to dangerous currents for peds and bikes</p> <p>- Important stop for Light Rail or BRT stop</p> <p>- A BRT, Light Rail or streetcar [with wave design on the side of it!!!] will add much accessibility for the neighborhood that is far from a train station</p> <p>- separate Bike and walk trails</p>




INSTRUCTIONS:	MODE:	PURPOSE & NEED CATEGORY	DESCRIPTION:
<ol style="list-style-type: none"> 1. Check Mode box indicating which travel mode your idea reflects. 2. Check Purpose & Need box indicating which transportation improvement need is addressed by your idea at this location. 3. Sketch your idea on the aerial exhibit and/or describe it in words. 4. Submit your idea to the project team. 	<input type="checkbox"/> Vehicular <input checked="" type="checkbox"/> Transit <input type="checkbox"/> Non-motorized	<p>(Check all that apply to your idea)</p> <p>Safety</p> <input checked="" type="checkbox"/> Vehicular Safety <input type="checkbox"/> Non-motorized Travel Safety <p>Mobility</p> <input type="checkbox"/> Vehicular Mobility <input type="checkbox"/> Transit Mobility <input type="checkbox"/> Lakefront Trail Mobility <p>Infrastructure</p> <input type="checkbox"/> Infrastructure Element <p>Access & Circulation</p> <input type="checkbox"/> Non-motorized access to Lincoln Park <input type="checkbox"/> Transit access to Lincoln Park <input type="checkbox"/> Vehicular Access to Lincoln Park <p>Modal Connections & Opportunities</p> <input checked="" type="checkbox"/> Connection Element	<p>Intersection is dangerous getting to Belmont - needs more room</p> <hr/> <hr/> <hr/> <hr/> <hr/>
NAME (OPTIONAL): _____ ZIP CODE (REQUIRED): 60640			



INSTRUCTIONS:	MODE:	PURPOSE & NEED CATEGORY	DESCRIPTION:
<ol style="list-style-type: none"> 1. Check Mode box indicating which travel mode your idea reflects. 2. Check Purpose & Need box indicating which transportation improvement need is addressed by your idea at this location. 3. Sketch your idea on the aerial exhibit and/or describe it in words. 4. Submit your idea to the project team. 	<input type="checkbox"/> Vehicular <input type="checkbox"/> Transit <input checked="" type="checkbox"/> Non-motorized	<p>(Check all that apply to your idea)</p> <p>Safety</p> <input type="checkbox"/> Vehicular Safety <input checked="" type="checkbox"/> Non-motorized Travel Safety <p>Mobility</p> <input type="checkbox"/> Vehicular Mobility <input type="checkbox"/> Transit Mobility <input checked="" type="checkbox"/> Lakefront Trail Mobility <p>Infrastructure</p> <input type="checkbox"/> Infrastructure Element <p>Access & Circulation</p> <input type="checkbox"/> Non-motorized access to Lincoln Park <input type="checkbox"/> Transit access to Lincoln Park <input type="checkbox"/> Vehicular Access to Lincoln Park <p>Modal Connections & Opportunities</p> <input type="checkbox"/> Connection Element	<hr/> <hr/> <hr/> <hr/> <hr/> <hr/> <hr/> <hr/> <hr/> <hr/>
NAME (OPTIONAL):	ZIP CODE (REQUIRED):		



INSTRUCTIONS:	MODE:	PURPOSE & NEED CATEGORY	DESCRIPTION:
<ol style="list-style-type: none"> 1. Check Mode box indicating which travel mode your idea reflects. 2. Check Purpose & Need box indicating which transportation improvement need is addressed by your idea at this location. 3. Sketch your idea on the aerial exhibit and/or describe it in words. 4. Submit your idea to the project team. 	<input type="checkbox"/> Vehicular <input type="checkbox"/> Transit <input type="checkbox"/> Non-motorized	<p>(Check all that apply to your idea)</p> <p>Safety</p> <input type="checkbox"/> Vehicular Safety <input type="checkbox"/> Non-motorized Travel Safety	<p><i>Keep transit lanes on Inner Drive + Marine Drive. Connect transit lanes to La Salle and Stockton/Cannon</i></p> <hr/> <hr/> <hr/> <hr/> <hr/> <hr/> <hr/> <hr/>
<p>NAME (OPTIONAL):</p>	<p>ZIP CODE (REQUIRED):</p>	<p>Mobility</p> <input type="checkbox"/> Vehicular Mobility <input type="checkbox"/> Transit Mobility <input type="checkbox"/> Lakefront Trail Mobility	
		<p>Infrastructure</p> <input type="checkbox"/> Infrastructure Element	
		<p>Access & Circulation</p> <input type="checkbox"/> Non-motorized access to Lincoln Park <input type="checkbox"/> Transit access to Lincoln Park <input type="checkbox"/> Vehicular Access to Lincoln Park	
		<p>Modal Connections & Opportunities</p> <input type="checkbox"/> Connection Element	



INSTRUCTIONS:

1. Check Mode box indicating which travel mode your idea reflects.
2. Check Purpose & Need box indicating which transportation improvement need is addressed by your idea at this location.
3. Sketch your idea on the aerial exhibit and/or describe it in words.
4. Submit your idea to the project team.

NAME (OPTIONAL): _____

ZIP CODE (REQUIRED): _____

MODE:

Vehicular

Transit

Non-motorized

PURPOSE & NEED CATEGORY

(Check all that apply to your idea)

Safety

Vehicular Safety

Non-motorized Travel Safety

Mobility

Vehicular Mobility

Transit Mobility

Lakefront Trail Mobility

Infrastructure

Infrastructure Element

Access & Circulation

Non-motorized access to Lincoln Park

Transit access to Lincoln Park

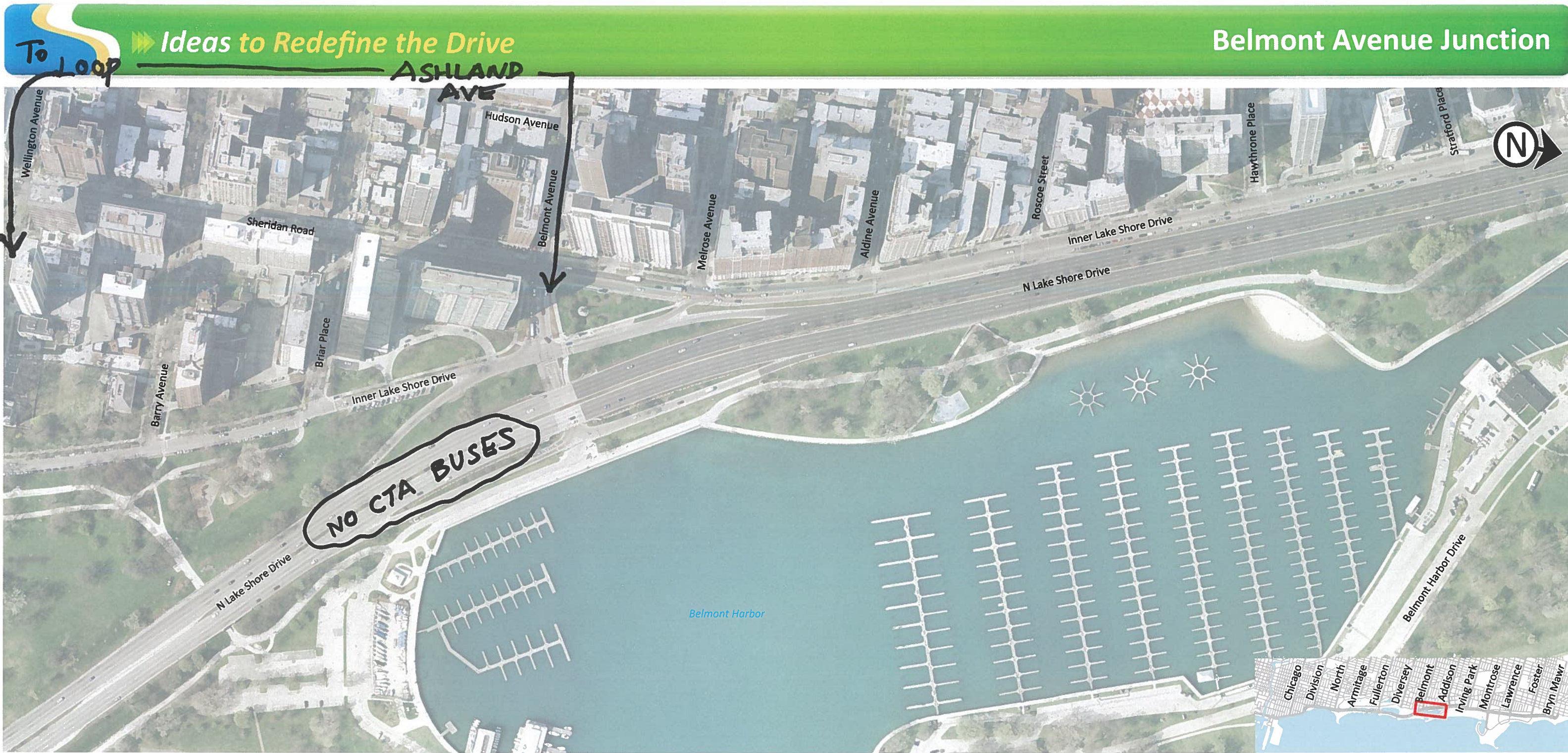
Vehicular Access to Lincoln Park

Modal Connections & Opportunities

Connection Element

DESCRIPTION:

Widen Lakefront Trail - need to separate area to accommodate slower to faster non motorized users



INSTRUCTIONS:	MODE:	PURPOSE & NEED CATEGORY	DESCRIPTION:
<ol style="list-style-type: none"> 1. Check Mode box indicating which travel mode your idea reflects. 2. Check Purpose & Need box indicating which transportation improvement need is addressed by your idea at this location. 3. Sketch your idea on the aerial exhibit and/or describe it in words. 4. Submit your idea to the project team. 	<input type="checkbox"/> Vehicular <input checked="" type="checkbox"/> Transit <input type="checkbox"/> Non-motorized	<p>(Check all that apply to your idea)</p> <p>Safety</p> <input checked="" type="checkbox"/> Vehicular Safety <input type="checkbox"/> Non-motorized Travel Safety	<p>Keep CTA buses off of Express Lake Shore Drive. Let them use ASHLAND AV. Extend THE ASHLAND AV BUS Rapid Transit to the North side</p> <p>THIS Applies To entire north Lake Shore Drive</p>
NAME (OPTIONAL): ZIP CODE (REQUIRED): 60616		<p>Mobility</p> <input type="checkbox"/> Vehicular Mobility <input checked="" type="checkbox"/> Transit Mobility <input type="checkbox"/> Lakefront Trail Mobility	
		<p>Access & Circulation</p> <input type="checkbox"/> Non-motorized access to Lincoln Park <input checked="" type="checkbox"/> Transit access to Lincoln Park <input type="checkbox"/> Vehicular Access to Lincoln Park	
		<p>Infrastructure</p> <input type="checkbox"/> Infrastructure Element	
		<p>Modal Connections & Opportunities</p> <input type="checkbox"/> Connection Element	



INSTRUCTIONS:

1. Check Mode box indicating which travel mode your idea reflects.
2. Check Purpose & Need box indicating which transportation improvement need is addressed by your idea at this location.
3. Sketch your idea on the aerial exhibit and/or describe it in words.
4. Submit your idea to the project team.

NAME (OPTIONAL): _____ ZIP CODE (REQUIRED): _____

MODE:

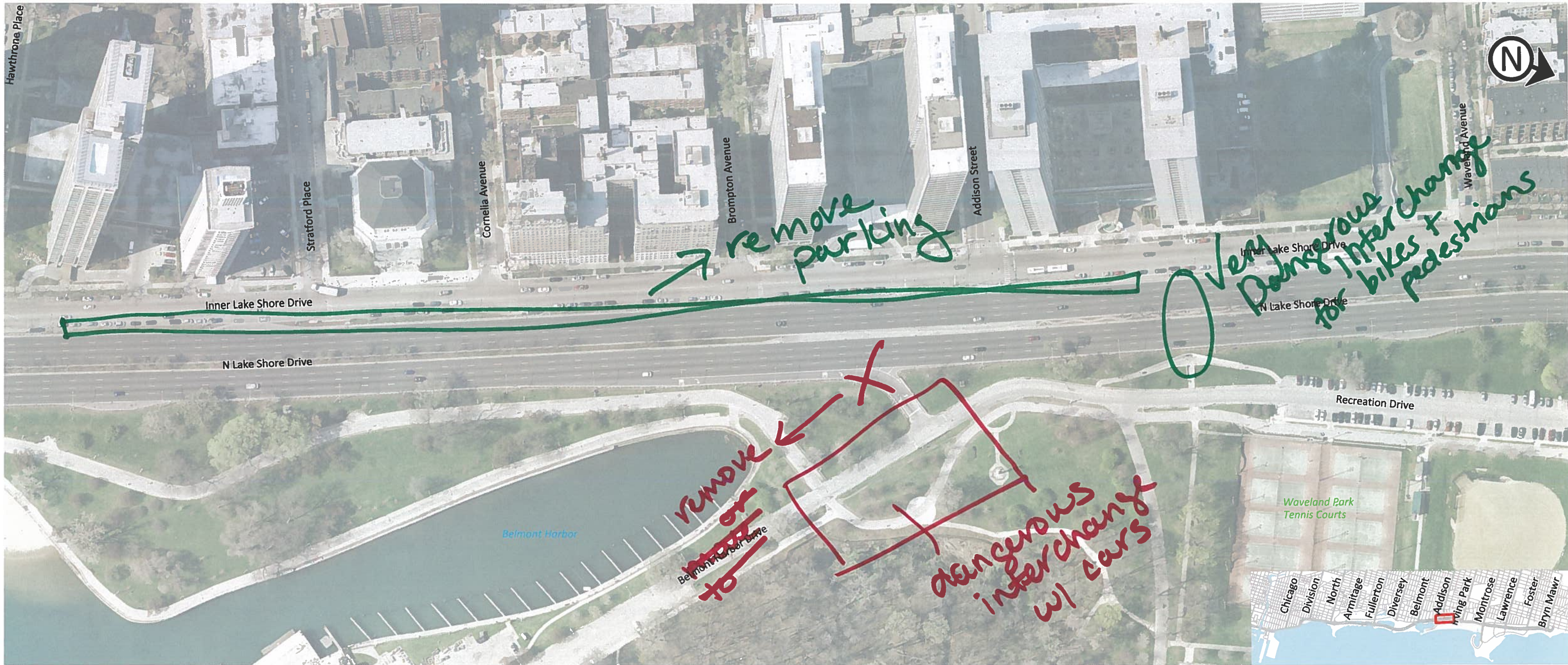
Vehicular
 Transit
 Non-motorized

PURPOSE & NEED CATEGORY
(Check all that apply to your idea)

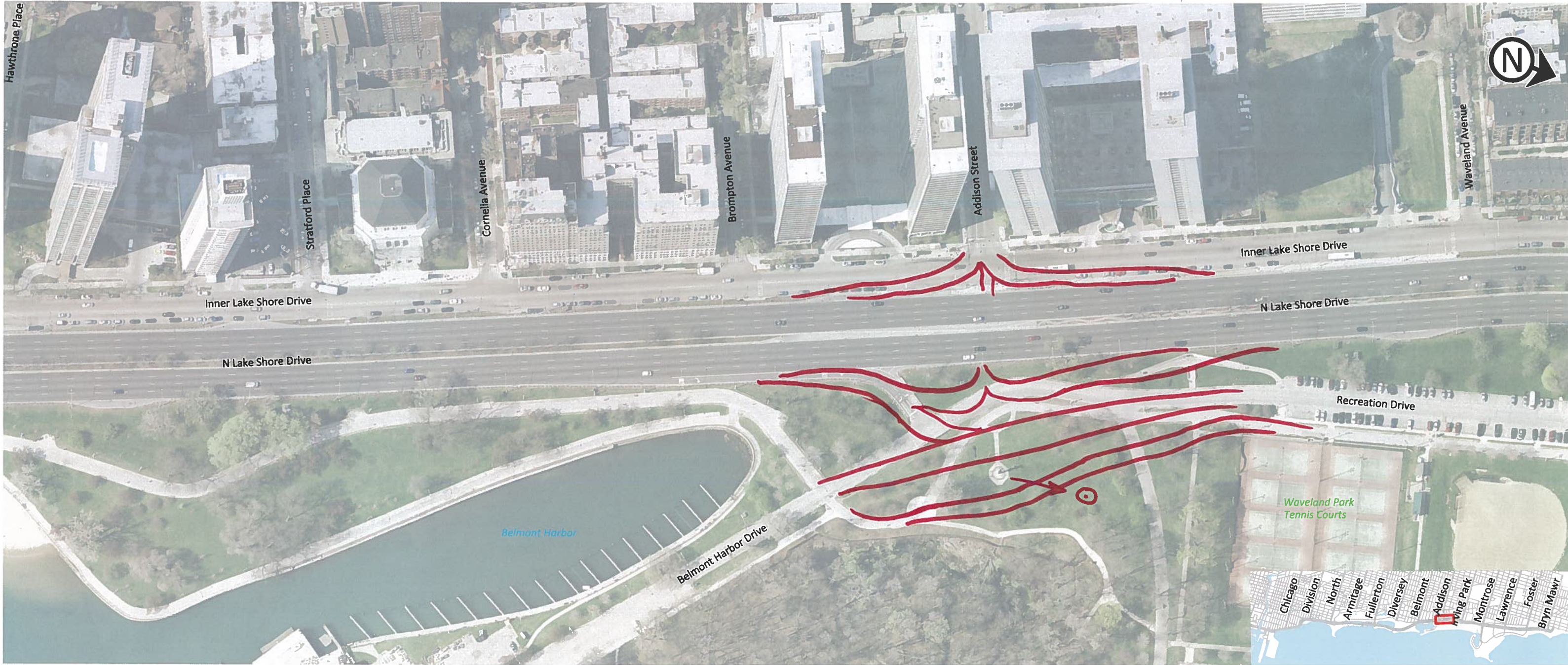
Safety <input type="checkbox"/> Vehicular Safety <input type="checkbox"/> Non-motorized Travel Safety	Access & Circulation <input type="checkbox"/> Non-motorized access to Lincoln Park <input type="checkbox"/> Transit access to Lincoln Park <input type="checkbox"/> Vehicular Access to Lincoln Park
Mobility <input type="checkbox"/> Vehicular Mobility <input type="checkbox"/> Transit Mobility <input type="checkbox"/> Lakefront Trail Mobility	Modal Connections & Opportunities <input type="checkbox"/> Connection Element
Infrastructure <input type="checkbox"/> Infrastructure Element	

DESCRIPTION:

TRAIL CROSSES RECREATION DR. ON RAMP, ROAD TO GOLF COURSE & ACCESS ROAD TO BELMONT HARBOR



INSTRUCTIONS:	MODE:	PURPOSE & NEED CATEGORY	DESCRIPTION:
<ol style="list-style-type: none"> Check Mode box indicating which travel mode your idea reflects. Check Purpose & Need box indicating which transportation improvement need is addressed by your idea at this location. Sketch your idea on the aerial exhibit and/or describe it in words. Submit your idea to the project team. 	<input type="checkbox"/> Vehicular <input type="checkbox"/> Transit <input checked="" type="checkbox"/> Non-motorized	<p>(Check all that apply to your idea)</p> <p>Safety</p> <input type="checkbox"/> Vehicular Safety <input checked="" type="checkbox"/> Non-motorized Travel Safety <p>Mobility</p> <input type="checkbox"/> Vehicular Mobility <input type="checkbox"/> Transit Mobility <input checked="" type="checkbox"/> Lakefront Trail Mobility <p>Infrastructure</p> <input type="checkbox"/> Infrastructure Element <p>Access & Circulation</p> <input checked="" type="checkbox"/> Non-motorized access to Lincoln Park <input type="checkbox"/> Transit access to Lincoln Park <input type="checkbox"/> Vehicular Access to Lincoln Park <p>Modal Connections & Opportunities</p> <input checked="" type="checkbox"/> Connection Element	<p>Separate bike and pedestrian entrance</p> <p>move the drive underground and create street level access... widen landscaped buffer between inner/outer LSD... remove northbound parking</p>
NAME (OPTIONAL):	ZIP CODE (REQUIRED):		
	60613		



- INSTRUCTIONS:**
1. Check Mode box indicating which travel mode your idea reflects.
 2. Check Purpose & Need box indicating which transportation improvement need is addressed by your idea at this location.
 3. Sketch your idea on the aerial exhibit and/or describe it in words.
 4. Submit your idea to the project team.

NAME (OPTIONAL):

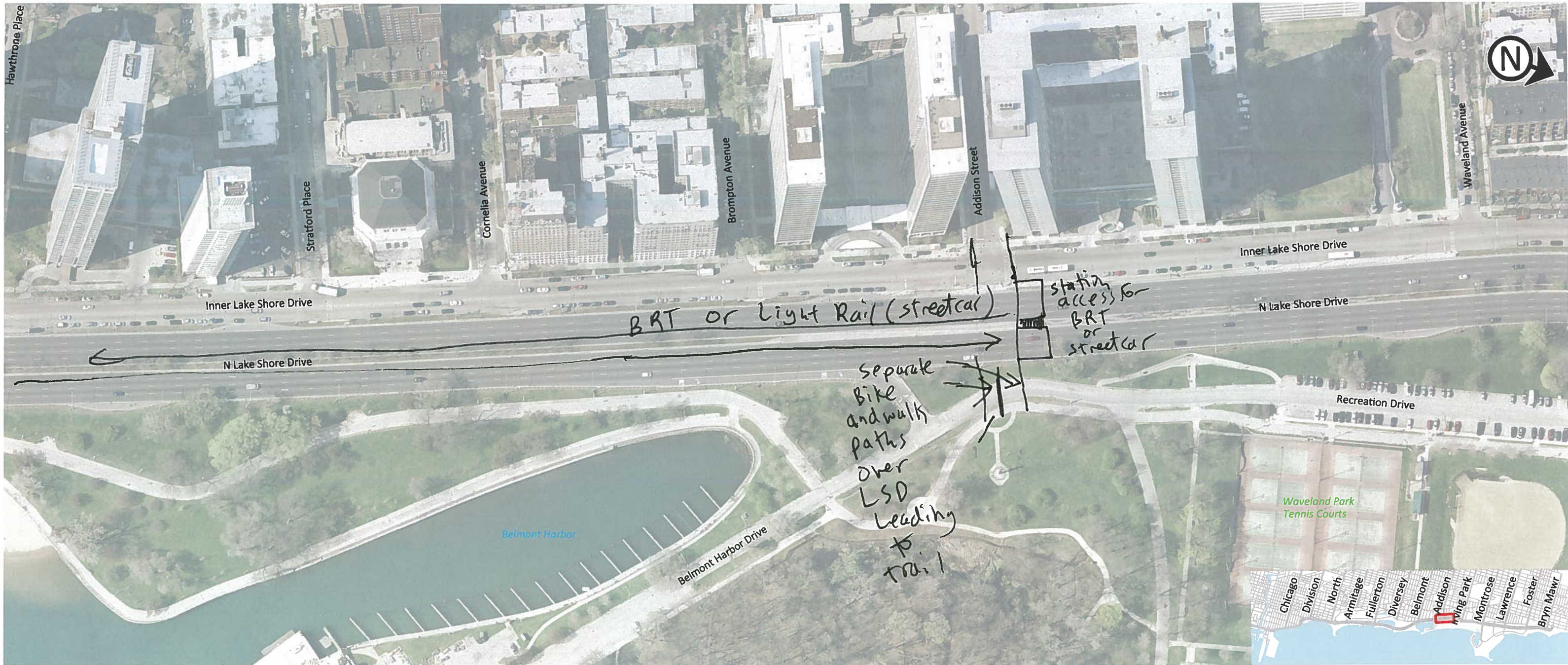
- MODE:**
- Vehicular
 - Transit
 - Non-motorized

ZIP CODE (REQUIRED):
60640

- PURPOSE & NEED CATEGORY**
(Check all that apply to your idea)
- | | |
|--|---|
| <p>Safety</p> <ul style="list-style-type: none"> <input type="checkbox"/> Vehicular Safety <input type="checkbox"/> Non-motorized Travel Safety <p>Mobility</p> <ul style="list-style-type: none"> <input checked="" type="checkbox"/> Vehicular Mobility <input type="checkbox"/> Transit Mobility <input checked="" type="checkbox"/> Lakefront Trail Mobility <p>Infrastructure</p> <ul style="list-style-type: none"> <input type="checkbox"/> Infrastructure Element | <p>Access & Circulation</p> <ul style="list-style-type: none"> <input checked="" type="checkbox"/> Non-motorized access to Lincoln Park <input type="checkbox"/> Transit access to Lincoln Park <input checked="" type="checkbox"/> Vehicular Access to Lincoln Park <p>Modal Connections & Opportunities</p> <ul style="list-style-type: none"> <input checked="" type="checkbox"/> Connection Element |
|--|---|

DESCRIPTION:

Create an additional exit at Addison + you reduce congestion @ Belmont & make it easier for pedestrians to get to the park



- INSTRUCTIONS:**
1. Check Mode box indicating which travel mode your idea reflects.
 2. Check Purpose & Need box indicating which transportation improvement need is addressed by your idea at this location.
 3. Sketch your idea on the aerial exhibit and/or describe it in words.
 4. Submit your idea to the project team.


NAME (OPTIONAL): _____ ZIP CODE (REQUIRED): **60657**

- MODE:**
- Vehicular
 - Transit
 - Non-motorized

- PURPOSE & NEED CATEGORY**
(Check all that apply to your idea)
- | | |
|--|--|
| <p>Safety</p> <ul style="list-style-type: none"> <input type="checkbox"/> Vehicular Safety <input checked="" type="checkbox"/> Non-motorized Travel Safety <p>Mobility</p> <ul style="list-style-type: none"> <input type="checkbox"/> Vehicular Mobility <input checked="" type="checkbox"/> Transit Mobility <input checked="" type="checkbox"/> Lakefront Trail Mobility <p>Infrastructure</p> <ul style="list-style-type: none"> <input checked="" type="checkbox"/> Infrastructure Element | <p>Access & Circulation</p> <ul style="list-style-type: none"> <input type="checkbox"/> Non-motorized access to Lincoln Park <input checked="" type="checkbox"/> Transit access to Lincoln Park <input type="checkbox"/> Vehicular Access to Lincoln Park <p>Modal Connections & Opportunities</p> <ul style="list-style-type: none"> <input checked="" type="checkbox"/> Connection Element |
|--|--|

DESCRIPTION:

- Pull bike trail away from tennis courts, parking, and pedestrians that aren't looking
- Must have Generous BRT or Streetcar Station at Addison for neighborhood
- A separated walk/Bike path over LSD at Addison with easy access from Neighborhood transit station and separated walk/Bike paths



INSTRUCTIONS:

1. Check Mode box indicating which travel mode your idea reflects.
2. Check Purpose & Need box indicating which transportation improvement need is addressed by your idea at this location.
3. Sketch your idea on the aerial exhibit and/or describe it in words.
4. Submit your idea to the project team.

NAME (OPTIONAL): _____ ZIP CODE (REQUIRED): _____

MODE:

Vehicular

Transit

Non-motorized

PURPOSE & NEED CATEGORY

(Check all that apply to your idea)

Safety

Vehicular Safety

Non-motorized Travel Safety

Mobility

Vehicular Mobility

Transit Mobility

Lakefront Trail Mobility

Infrastructure

Infrastructure Element

Access & Circulation

Non-motorized access to Lincoln Park

Transit access to Lincoln Park

Vehicular Access to Lincoln Park

Modal Connections & Opportunities

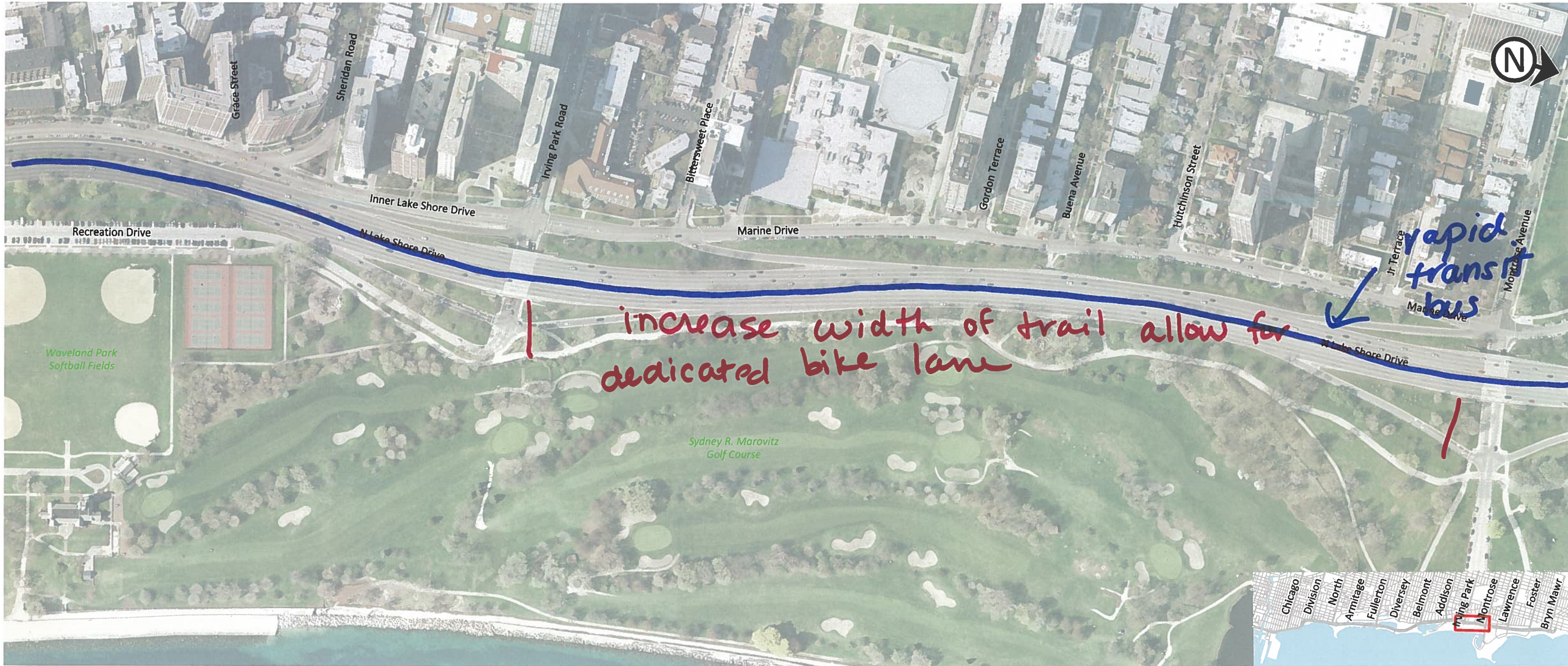
Connection Element

DESCRIPTION:

lower LSD to allow @ grade ped. crossing.



INSTRUCTIONS:	MODE:	PURPOSE & NEED CATEGORY	DESCRIPTION:
<ol style="list-style-type: none"> 1. Check Mode box indicating which travel mode your idea reflects. 2. Check Purpose & Need box indicating which transportation improvement need is addressed by your idea at this location. 3. Sketch your idea on the aerial exhibit and/or describe it in words. 4. Submit your idea to the project team. 	<input type="checkbox"/> Vehicular <input type="checkbox"/> Transit <input checked="" type="checkbox"/> Non-motorized	<p>(Check all that apply to your idea)</p> <p>Safety</p> <input type="checkbox"/> Vehicular Safety <input checked="" type="checkbox"/> Non-motorized Travel Safety <p>Mobility</p> <input type="checkbox"/> Vehicular Mobility <input type="checkbox"/> Transit Mobility <input type="checkbox"/> Lakefront Trail Mobility <p>Infrastructure</p> <input type="checkbox"/> Infrastructure Element	<p>Access & Circulation</p> <input type="checkbox"/> Non-motorized access to Lincoln Park <input type="checkbox"/> Transit access to Lincoln Park <input type="checkbox"/> Vehicular Access to Lincoln Park <p>Modal Connections & Opportunities</p> <input type="checkbox"/> Connection Element
NAME (OPTIONAL): ZIP CODE (REQUIRED):	60613		<p><i>Separate bike trail from pedestrian & jogging trail. Where it exists, most joggers don't use the dirt path, & walkers, people with strollers never do. Along most of the path there is already a parallel paved section - the break wall or other areas - that could be used for slow walking & jogging traffic.</i></p> <p><i>In other areas a 2nd path could be added. Vancouver has a great example of this, with good signage showing which path is for which purpose.</i></p>



INSTRUCTIONS:

1. Check Mode box indicating which travel mode your idea reflects.
2. Check Purpose & Need box indicating which transportation improvement need is addressed by your idea at this location.
3. Sketch your idea on the aerial exhibit and/or describe it in words.
4. Submit your idea to the project team.

NAME (OPTIONAL):

ZIP CODE (REQUIRED):

MODE:

Vehicular

Transit

Non-motorized

60613

PURPOSE & NEED CATEGORY

(Check all that apply to your idea)

Safety

Vehicular Safety

Non-motorized Travel Safety

Mobility

Vehicular Mobility

Transit Mobility

Lakefront Trail Mobility

Infrastructure

Infrastructure Element

Access & Circulation

Non-motorized access to Lincoln Park

Transit access to Lincoln Park

Vehicular Access to Lincoln Park

Modal Connections & Opportunities

Connection Element

DESCRIPTION:

Rapid transit bus w/ street level / walk up stations



INSTRUCTIONS:	MODE:	PURPOSE & NEED CATEGORY	DESCRIPTION:
<ol style="list-style-type: none"> 1. Check Mode box indicating which travel mode your idea reflects. 2. Check Purpose & Need box indicating which transportation improvement need is addressed by your idea at this location. 3. Sketch your idea on the aerial exhibit and/or describe it in words. 4. Submit your idea to the project team. 	<input type="checkbox"/> Vehicular <input checked="" type="checkbox"/> Transit <input checked="" type="checkbox"/> Non-motorized	<p>(Check all that apply to your idea)</p> <p>Safety</p> <input type="checkbox"/> Vehicular Safety <input checked="" type="checkbox"/> Non-motorized Travel Safety <p>Mobility</p> <input type="checkbox"/> Vehicular Mobility <input checked="" type="checkbox"/> Transit Mobility <input checked="" type="checkbox"/> Lakefront Trail Mobility <p>Infrastructure</p> <input type="checkbox"/> Infrastructure Element	<p>DESCRIPTION:</p> <p>- make better walking and biking connection to the trail (montrose + Irving PK are only car/bus oriented currently)</p> <p>- have BRT or Light Rail system for dense neighborhood transit access</p> <p>- pull bike trail away from tennis courts and pedestrians that aren't looking... very dangerous... have a boardwalk type walking/running trail</p>
NAME (OPTIONAL):	ZIP CODE (REQUIRED):		
	60657		



INSTRUCTIONS:

1. Check Mode box indicating which travel mode your idea reflects.
2. Check Purpose & Need box indicating which transportation improvement need is addressed by your idea at this location.
3. Sketch your idea on the aerial exhibit and/or describe it in words.
4. Submit your idea to the project team.

NAME (OPTIONAL): _____ ZIP CODE (REQUIRED): _____

MODE:

Vehicular

Transit

Non-motorized

PURPOSE & NEED CATEGORY

(Check all that apply to your idea)

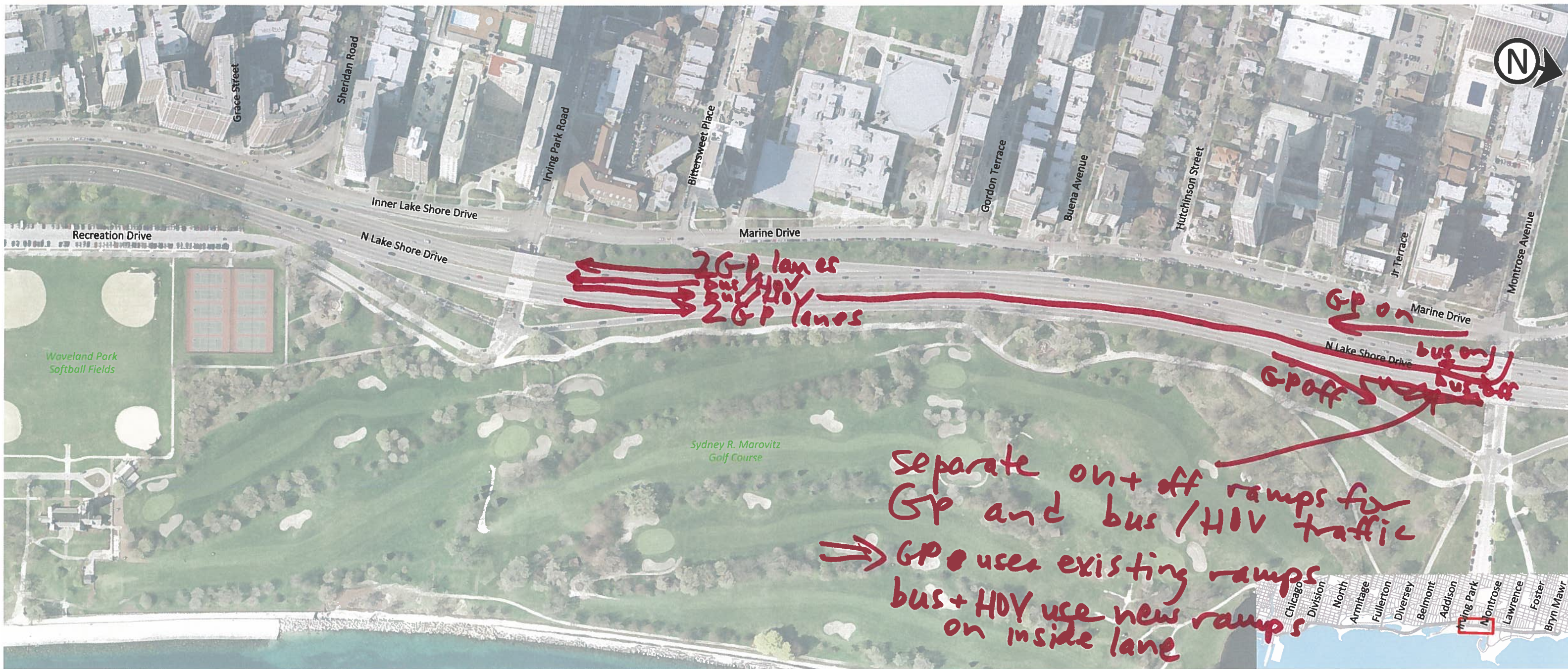
<p>Safety</p> <p><input type="checkbox"/> Vehicular Safety</p> <p><input type="checkbox"/> Non-motorized Travel Safety</p> <p>Mobility</p> <p><input type="checkbox"/> Vehicular Mobility</p> <p><input type="checkbox"/> Transit Mobility</p> <p><input type="checkbox"/> Lakefront Trail Mobility</p> <p>Infrastructure</p> <p><input type="checkbox"/> Infrastructure Element</p>	<p>Access & Circulation</p> <p><input type="checkbox"/> Non-motorized access to Lincoln Park</p> <p><input type="checkbox"/> Transit access to Lincoln Park</p> <p><input type="checkbox"/> Vehicular Access to Lincoln Park</p> <p>Modal Connections & Opportunities</p> <p><input type="checkbox"/> Connection Element</p>
---	--

DESCRIPTION:

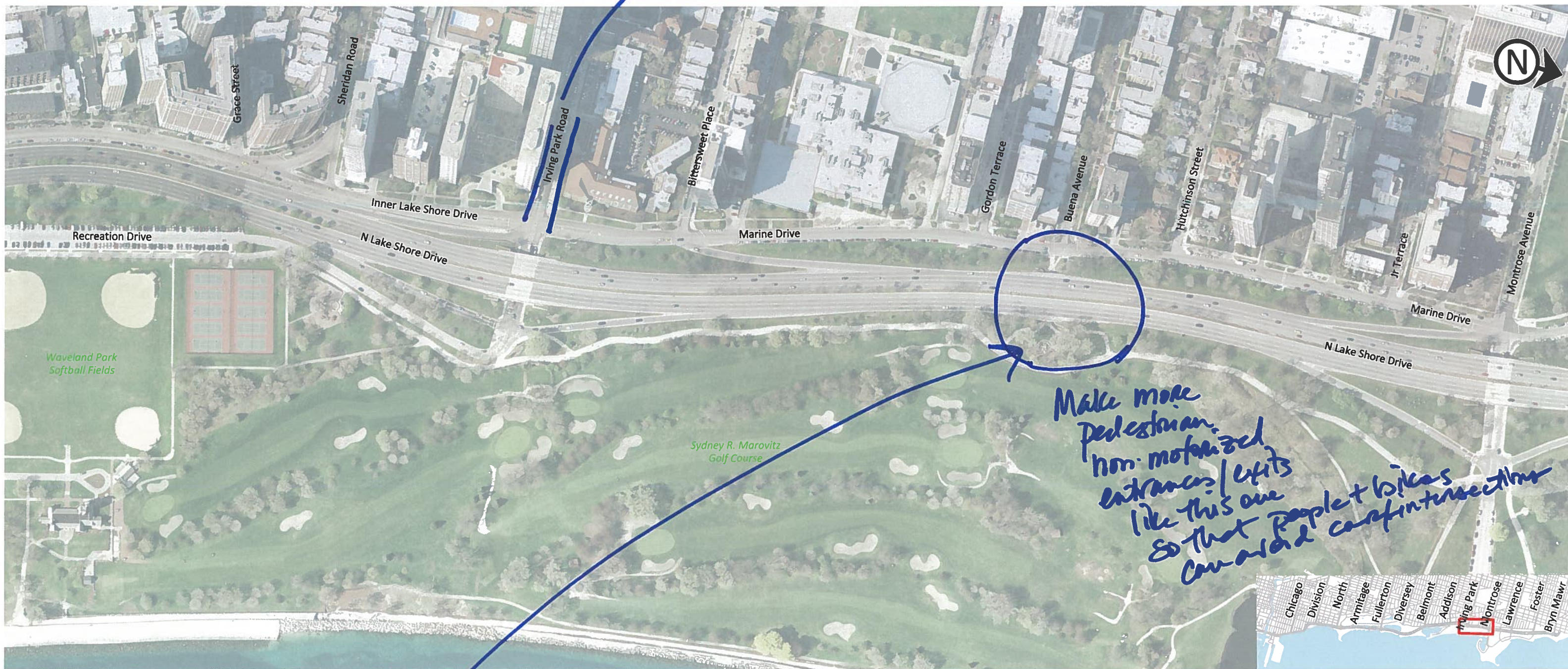
All of LSD should be elevated, so that lakefront trail mobility is improved. LSD should also have ONE extra lane north: 1 south, if not in this area, then further south around North Ave.



INSTRUCTIONS:	MODE:	PURPOSE & NEED CATEGORY	DESCRIPTION:
<ol style="list-style-type: none"> 1. Check Mode box indicating which travel mode your idea reflects. 2. Check Purpose & Need box indicating which transportation improvement need is addressed by your idea at this location. 3. Sketch your idea on the aerial exhibit and/or describe it in words. 4. Submit your idea to the project team. 	<input type="checkbox"/> Vehicular <input checked="" type="checkbox"/> Transit <input checked="" type="checkbox"/> Non-motorized	<p>(Check all that apply to your idea)</p> <p>Safety</p> <input type="checkbox"/> Vehicular Safety <input checked="" type="checkbox"/> Non-motorized Travel Safety <p>Mobility</p> <input type="checkbox"/> Vehicular Mobility <input type="checkbox"/> Transit Mobility <input checked="" type="checkbox"/> Lakefront Trail Mobility <p>Infrastructure</p> <input checked="" type="checkbox"/> Infrastructure Element <p>Access & Circulation</p> <input checked="" type="checkbox"/> Non-motorized access to Lincoln Park <input type="checkbox"/> Transit access to Lincoln Park <input type="checkbox"/> Vehicular Access to Lincoln Park <p>Modal Connections & Opportunities</p> <input type="checkbox"/> Connection Element	<p>➤</p> <p>— move path ^{farther} from LSD/Irving Park intersection</p> <p>— " " " " LSD/Montrose "</p> <p>etc.</p> <p>do do w/ all relevant intersections which currently operate as 6 way intersections (on ramp, off ramp, trail NB, trail SB, road EB, road WB)</p>
NAME (OPTIONAL):	ZIP CODE (REQUIRED):		
	60640		



INSTRUCTIONS:	MODE:	PURPOSE & NEED CATEGORY	DESCRIPTION:
<ol style="list-style-type: none"> Check Mode box indicating which travel mode your idea reflects. Check Purpose & Need box indicating which transportation improvement need is addressed by your idea at this location. Sketch your idea on the aerial exhibit and/or describe it in words. Submit your idea to the project team. 	<input checked="" type="checkbox"/> Vehicular <input checked="" type="checkbox"/> Transit <input type="checkbox"/> Non-motorized	(Check all that apply to your idea) Safety <input checked="" type="checkbox"/> Vehicular Safety <input checked="" type="checkbox"/> Non-motorized Travel Safety Mobility <input checked="" type="checkbox"/> Vehicular Mobility <input checked="" type="checkbox"/> Transit Mobility <input type="checkbox"/> Lakefront Trail Mobility Infrastructure <input type="checkbox"/> Infrastructure Element	(Check all that apply to your idea) Access & Circulation <input type="checkbox"/> Non-motorized access to Lincoln Park <input checked="" type="checkbox"/> Transit access to Lincoln Park <input checked="" type="checkbox"/> Vehicular Access to Lincoln Park Modal Connections & Opportunities <input type="checkbox"/> Connection Element
NAME (OPTIONAL): ZIP CODE (REQUIRED): 60640			<p>• reduce mainline from 8 to 6 lanes</p> <p style="margin-left: 20px;">- 2 GP lanes per direction</p> <p style="margin-left: 20px;">- 1 bus/HOV/HOT lane per direction</p> <p>• GP lanes use existing on/off ramps</p> <p>• build new ramps for bus/HOV to enter/exit at centerline</p> <p>• speed enforcement</p>



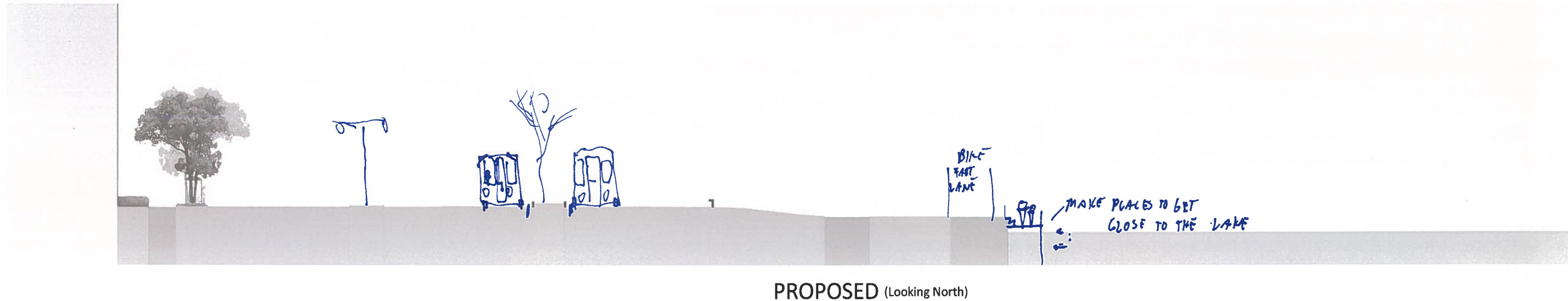
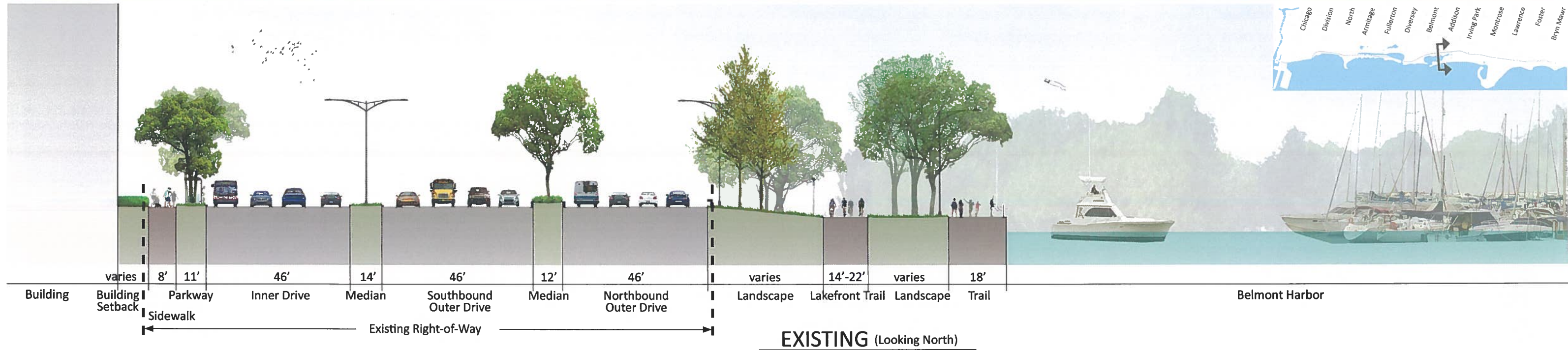
INSTRUCTIONS:	MODE:	PURPOSE & NEED CATEGORY	DESCRIPTION:
<ol style="list-style-type: none"> 1. Check Mode box indicating which travel mode your idea reflects. 2. Check Purpose & Need box indicating which transportation improvement need is addressed by your idea at this location. 3. Sketch your idea on the aerial exhibit and/or describe it in words. 4. Submit your idea to the project team. 	<input type="checkbox"/> Vehicular <input type="checkbox"/> Transit <input checked="" type="checkbox"/> Non-motorized	<p>(Check all that apply to your idea)</p> <p>Safety</p> <input type="checkbox"/> Vehicular Safety <input type="checkbox"/> Non-motorized Travel Safety	<p>Access & Circulation</p> <input type="checkbox"/> Non-motorized access to Lincoln Park <input type="checkbox"/> Transit access to Lincoln Park <input type="checkbox"/> Vehicular Access to Lincoln Park
<p>NAME (OPTIONAL):</p> <p>ZIP CODE (REQUIRED): 60613</p>	<p>Mobility</p> <input type="checkbox"/> Vehicular Mobility <input type="checkbox"/> Transit Mobility <input type="checkbox"/> Lakefront Trail Mobility	<p>Modal Connections & Opportunities</p> <input type="checkbox"/> Connection Element	<p>Flooding is a concern around Irving Park Rd. Please consider solutions that lessen flooding</p>



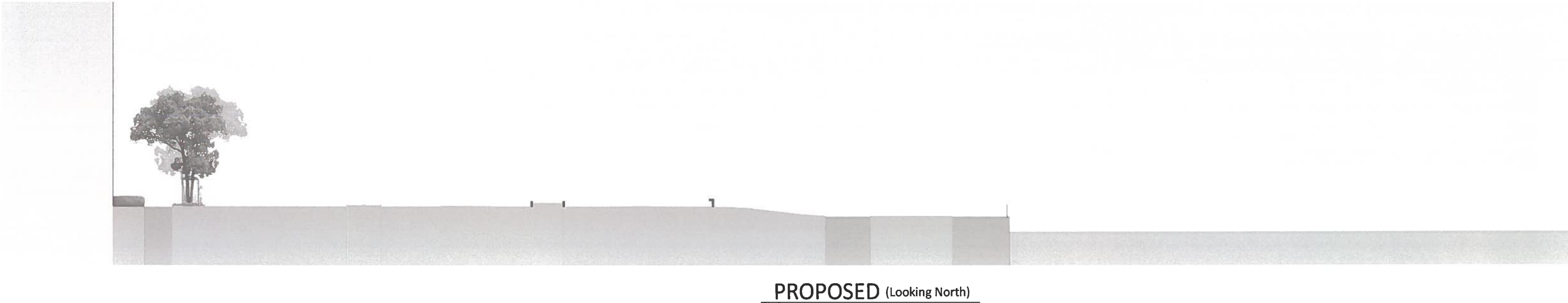
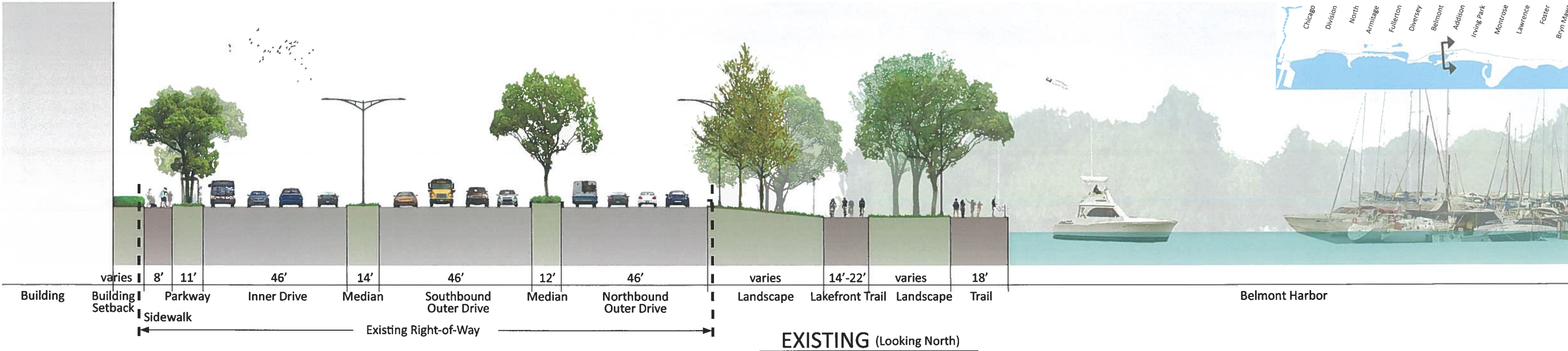
INSTRUCTIONS:	MODE:	PURPOSE & NEED CATEGORY	DESCRIPTION:
<ol style="list-style-type: none"> 1. Check Mode box indicating which travel mode your idea reflects. 2. Check Purpose & Need box indicating which transportation improvement need is addressed by your idea at this location. 3. Sketch your idea on the aerial exhibit and/or describe it in words. 4. Submit your idea to the project team. 	<input checked="" type="checkbox"/> Vehicular <input type="checkbox"/> Transit <input type="checkbox"/> Non-motorized	<p>(Check all that apply to your idea)</p> <p>Safety</p> <input type="checkbox"/> Vehicular Safety <input type="checkbox"/> Non-motorized Travel Safety	<p>REROUTE & REDESIGNATE STATE RT 19 FROM IRVING PK TO CLARK ST TO ADDISON ST. AND OPEN AN ENTRY TO THE OUTER DRIVE FROM ADDISON.</p> <p>PLACE SIGNAGE AT BITTERSWEET OUTER DRIVE EXIT SOUTH BOUND INDICATING EXIT IS ALSO TO WRIGLEY FIELD.</p> <p>BUILD A CUL DSAC AT ON IRVING PARK AND ELIMINATE TURNS INTO & OFF OF MARINE DRIVE.</p> <p>RECLASSIFY IRVING PARK FROM A ROAD TO A BOULEVARD</p>
NAME (OPTIONAL):	ZIP CODE (REQUIRED): 60613	<p>Mobility</p> <input type="checkbox"/> Vehicular Mobility <input type="checkbox"/> Transit Mobility <input type="checkbox"/> Lakefront Trail Mobility	<p>Access & Circulation</p> <input type="checkbox"/> Non-motorized access to Lincoln Park <input type="checkbox"/> Transit access to Lincoln Park <input type="checkbox"/> Vehicular Access to Lincoln Park
		<p>Infrastructure</p> <input type="checkbox"/> Infrastructure Element	<p>Modal Connections & Opportunities</p> <input checked="" type="checkbox"/> Connection Element



INSTRUCTIONS:	MODE:	PURPOSE & NEED CATEGORY	DESCRIPTION:
<ol style="list-style-type: none"> 1. Check Mode box indicating which travel mode your idea reflects. 2. Check Purpose & Need box indicating which transportation improvement need is addressed by your idea at this location. 3. Sketch your idea on the aerial exhibit and/or describe it in words. 4. Submit your idea to the project team. 	<input checked="" type="checkbox"/> Vehicular <input type="checkbox"/> Transit <input type="checkbox"/> Non-motorized	<p>(Check all that apply to your idea)</p> <p>Safety</p> <input type="checkbox"/> Vehicular Safety <input type="checkbox"/> Non-motorized Travel Safety <p>Mobility</p> <input checked="" type="checkbox"/> Vehicular Mobility <input type="checkbox"/> Transit Mobility <input type="checkbox"/> Lakefront Trail Mobility <p>Infrastructure</p> <input checked="" type="checkbox"/> Infrastructure Element	<p>Access & Circulation</p> <input type="checkbox"/> Non-motorized access to Lincoln Park <input type="checkbox"/> Transit access to Lincoln Park <input checked="" type="checkbox"/> Vehicular Access to Lincoln Park <p>Modal Connections & Opportunities</p> <input type="checkbox"/> Connection Element
NAME (OPTIONAL):	ZIP CODE (REQUIRED):		<p><i>Create underground parking garage to elevate Wrigley Field event traffic that clogs up Belmont & Irving Pk exists. This can also be utilized by residents who currently park along recreation drive. The garage would be located under the Waveland softball fields and the recreation drive exit would need to be reconfigured to allow for a longer merging lane to also separate from the park only traffic</i></p>



INSTRUCTIONS: 1. Check Mode box indicating which travel mode your idea reflects. 2. Check Purpose & Need box indicating which transportation improvement need is addressed by your idea at this location. 3. Sketch your idea on the proposed elevation and/or describe it in words. 4. Submit your idea to the project team.	MODE: <input type="checkbox"/> Vehicular <input checked="" type="checkbox"/> Transit <input type="checkbox"/> Non-motorized	PURPOSE & NEED CATEGORY (Check all that apply to your idea) Safety <input type="checkbox"/> Vehicular Safety <input type="checkbox"/> Non-motorized Travel Safety Mobility <input type="checkbox"/> Vehicular Mobility <input type="checkbox"/> Transit Mobility <input type="checkbox"/> Lakefront Trail Mobility Infrastructure <input type="checkbox"/> Infrastructure Element	DESCRIPTION: MEDIAN HOSTED RAIL - TOURIST WON'T TAKE A BUSS TRAINS WILL REDUCE MOTORIST WHO ARE NOT FAMILIAR WITH THE DRIVE.
NAME (OPTIONAL): _____ ZIP CODE (REQUIRED): _____		Access & Circulation <input type="checkbox"/> Non-motorized access to Lincoln Park <input type="checkbox"/> Transit access to Lincoln Park <input type="checkbox"/> Vehicular Access to Lincoln Park	Modal Connections & Opportunities <input type="checkbox"/> Connection Element



- INSTRUCTIONS:**
1. Check Mode box indicating which travel mode your idea reflects.
 2. Check Purpose & Need box indicating which transportation improvement need is addressed by your idea at this location.
 3. Sketch your idea on the proposed elevation and/or describe it in words.
 4. Submit your idea to the project team.

NAME (OPTIONAL): _____ ZIP CODE (REQUIRED): 60640

MODE:

Vehicular
 Transit
 Non-motorized

PURPOSE & NEED CATEGORY
 (Check all that apply to your idea)

Safety
 Vehicular Safety
 Non-motorized Travel Safety

Mobility
 Vehicular Mobility
 Transit Mobility
 Lakefront Trail Mobility


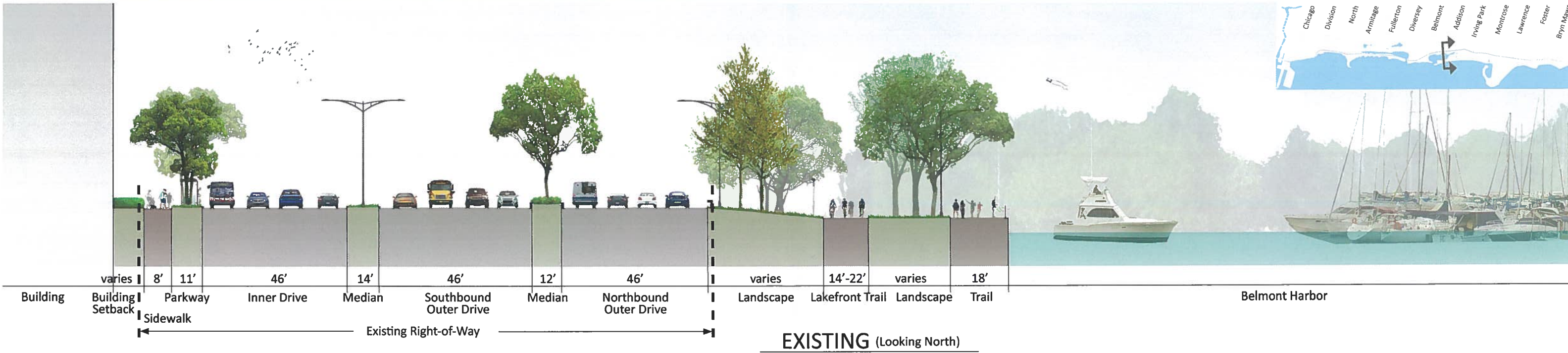
Infrastructure
 Infrastructure Element

Access & Circulation
 Non-motorized access to Lincoln Park
 Transit access to Lincoln Park
 Vehicular Access to Lincoln Park


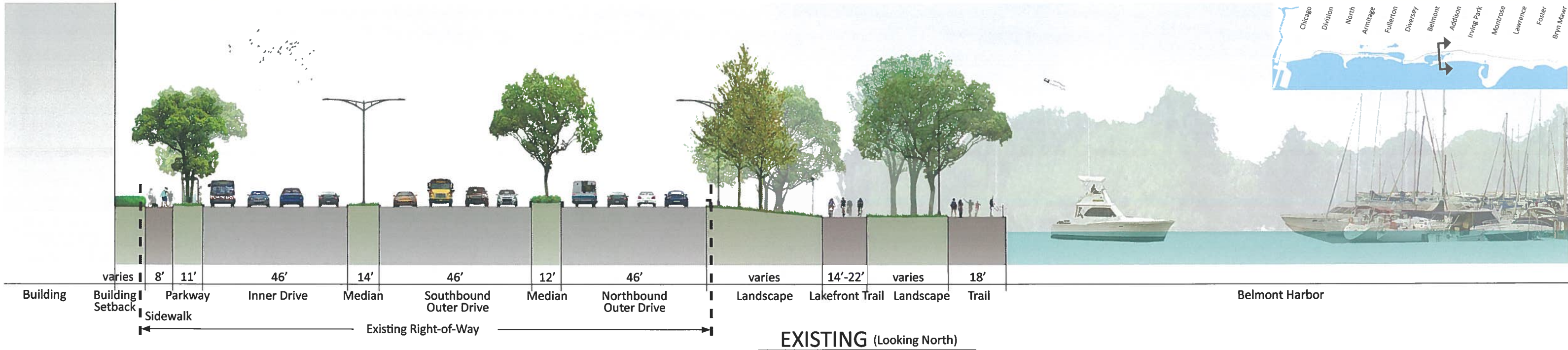
Modal Connections & Opportunities
 Connection Element

DESCRIPTION:

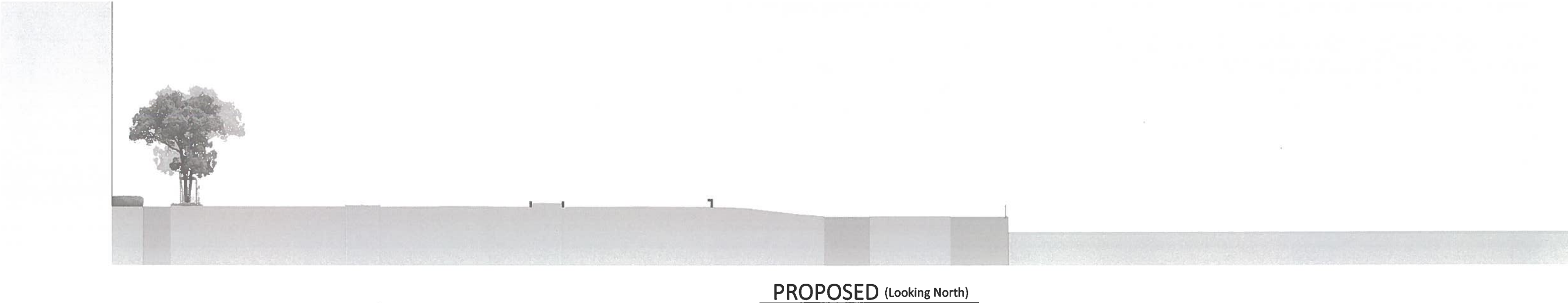
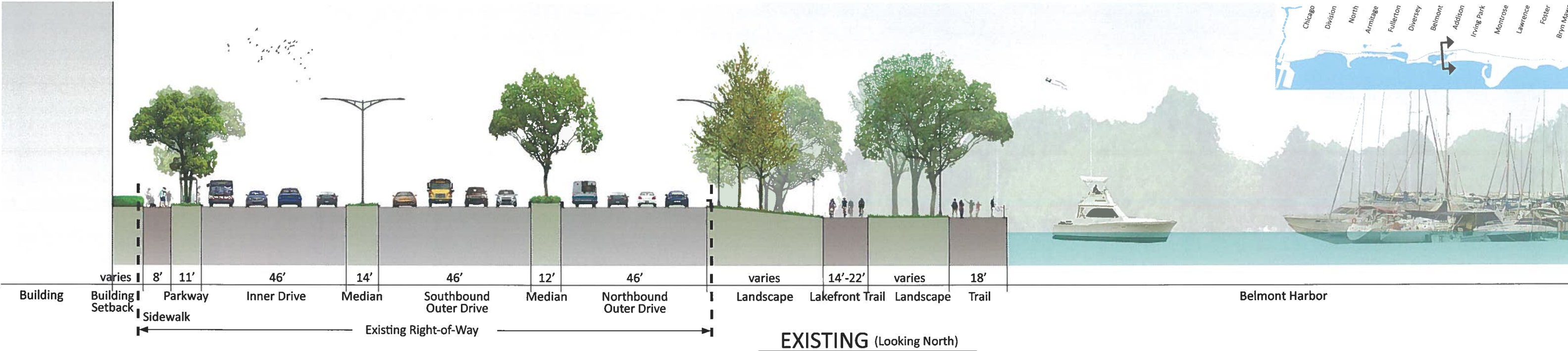
14' trail is not wide enough to accommodate traffic. It needs to be wider, with separation of bikes and pedestrians



INSTRUCTIONS: 1. Check Mode box indicating which travel mode your idea reflects. 2. Check Purpose & Need box indicating which transportation improvement need is addressed by your idea at this location. 3. Sketch your idea on the proposed elevation and/or describe it in words. 4. Submit your idea to the project team.	MODE: <input checked="" type="checkbox"/> Vehicular <input checked="" type="checkbox"/> Transit <input type="checkbox"/> Non-motorized	PURPOSE & NEED CATEGORY (Check all that apply to your idea) Safety <input checked="" type="checkbox"/> Vehicular Safety <input type="checkbox"/> Non-motorized Travel Safety Mobility <input checked="" type="checkbox"/> Vehicular Mobility <input checked="" type="checkbox"/> Transit Mobility <input type="checkbox"/> Lakefront Trail Mobility Infrastructure <input checked="" type="checkbox"/> Infrastructure Element	DESCRIPTION: <i>convert LSD to a 4 lane road with stop light intersections and reduced speeds</i>
NAME (OPTIONAL): _____ ZIP CODE (REQUIRED): <i>60606</i>		Access & Circulation <input type="checkbox"/> Non-motorized access to Lincoln Park <input type="checkbox"/> Transit access to Lincoln Park <input type="checkbox"/> Vehicular Access to Lincoln Park Modal Connections & Opportunities <input type="checkbox"/> Connection Element	



INSTRUCTIONS: 1. Check Mode box indicating which travel mode your idea reflects. 2. Check Purpose & Need box indicating which transportation improvement need is addressed by your idea at this location. 3. Sketch your idea on the proposed elevation and/or describe it in words. 4. Submit your idea to the project team.	MODE: <input checked="" type="checkbox"/> Vehicular <input checked="" type="checkbox"/> Transit <input checked="" type="checkbox"/> Non-motorized	PURPOSE & NEED CATEGORY (Check all that apply to your idea) Safety <input checked="" type="checkbox"/> Vehicular Safety <input checked="" type="checkbox"/> Non-motorized Travel Safety Mobility <input checked="" type="checkbox"/> Vehicular Mobility <input checked="" type="checkbox"/> Transit Mobility <input type="checkbox"/> Lakefront Trail Mobility Infrastructure <input checked="" type="checkbox"/> Infrastructure Element	DESCRIPTION: Add parking lane protected bike lane on inner drive with a planter Jersey Barrier protecting from Outer Drive. Barrier protected center running BRT
NAME (OPTIONAL):	ZIP CODE (REQUIRED): 60610		



- INSTRUCTIONS:**
1. Check Mode box indicating which travel mode your idea reflects.
 2. Check Purpose & Need box indicating which transportation improvement need is addressed by your idea at this location.
 3. Sketch your idea on the proposed elevation and/or describe it in words.
 4. Submit your idea to the project team.

MODE:

Vehicular
 Transit
 Non-motorized


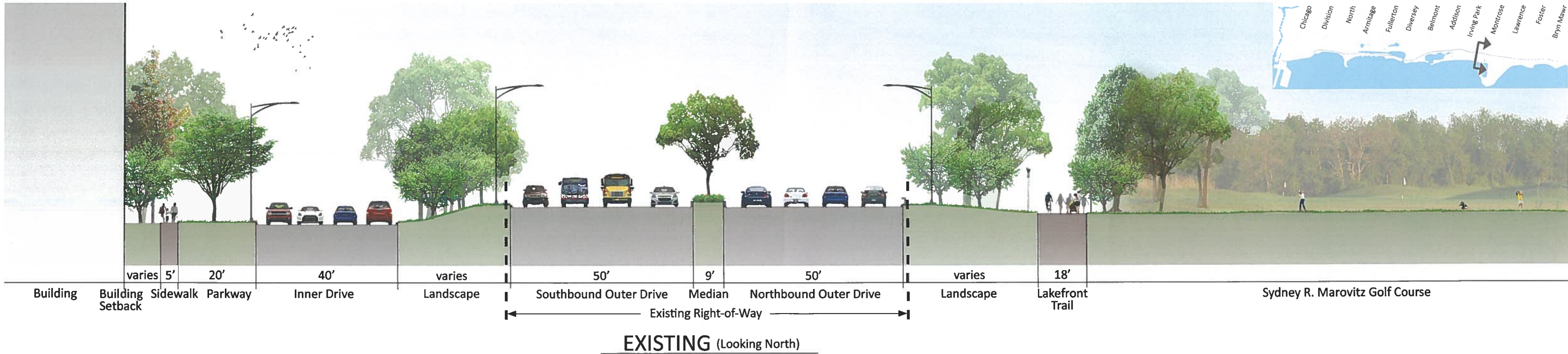
PURPOSE & NEED CATEGORY
 (Check all that apply to your idea)

Safety	Access & Circulation
<input type="checkbox"/> Vehicular Safety	<input type="checkbox"/> Non-motorized access to Lincoln Park
<input type="checkbox"/> Non-motorized Travel Safety	<input type="checkbox"/> Transit access to Lincoln Park
Mobility	<input type="checkbox"/> Vehicular Access to Lincoln Park
<input type="checkbox"/> Vehicular Mobility	<input type="checkbox"/> Lakefront Trail Mobility
<input type="checkbox"/> Transit Mobility	
<input type="checkbox"/> Infrastructure Element	Modal Connections & Opportunities
	<input type="checkbox"/> Connection Element

DESCRIPTION:

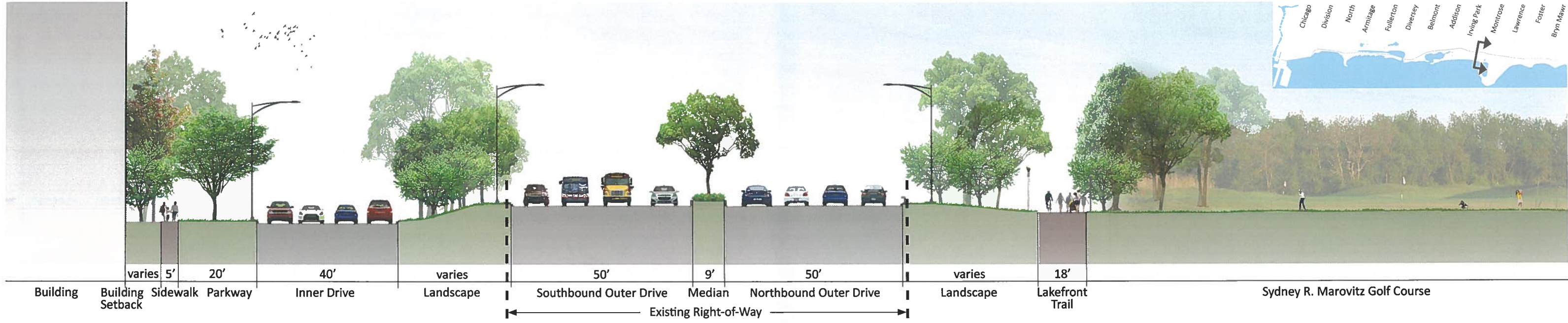
replace the Belmont Ave with a mass transit the outer drive from the Inner with a landscaped

NAME (OPTIONAL): _____ ZIP CODE (REQUIRED): **60623**



INSTRUCTIONS: 1. Check Mode box indicating which travel mode your idea reflects. 2. Check Purpose & Need box indicating which transportation improvement need is addressed by your idea at this location. 3. Sketch your idea on the proposed elevation and/or describe it in words. 4. Submit your idea to the project team.	MODE: <input checked="" type="checkbox"/> Vehicular <input checked="" type="checkbox"/> Transit <input checked="" type="checkbox"/> Non-motorized	PURPOSE & NEED CATEGORY (Check all that apply to your idea) Safety <input checked="" type="checkbox"/> Vehicular Safety <input checked="" type="checkbox"/> Non-motorized Travel Safety Mobility <input checked="" type="checkbox"/> Vehicular Mobility <input checked="" type="checkbox"/> Transit Mobility <input checked="" type="checkbox"/> Lakefront Trail Mobility Infrastructure <input type="checkbox"/> Infrastructure Element	DESCRIPTION: Add dedicated bike lane on inner LSD similar to Dearborn protected lane Add physically separated Bus Rapid Transit Lane in the center of Outer LSD
NAME (OPTIONAL):	ZIP CODE (REQUIRED): 60610	Access & Circulation <input type="checkbox"/> Non-motorized access to Lincoln Park <input type="checkbox"/> Transit access to Lincoln Park <input type="checkbox"/> Vehicular Access to Lincoln Park Modal Connections & Opportunities <input type="checkbox"/> Connection Element	


both ends of corridor



EXISTING (Looking North)

| bus only + turns | GP | GP | bus only + turns |
 | GP | GP | GP | reversible HOV+ bus | GP | GP | GP |

This is a line-haul option that would ~~be~~ be implemented along the whole corridor.

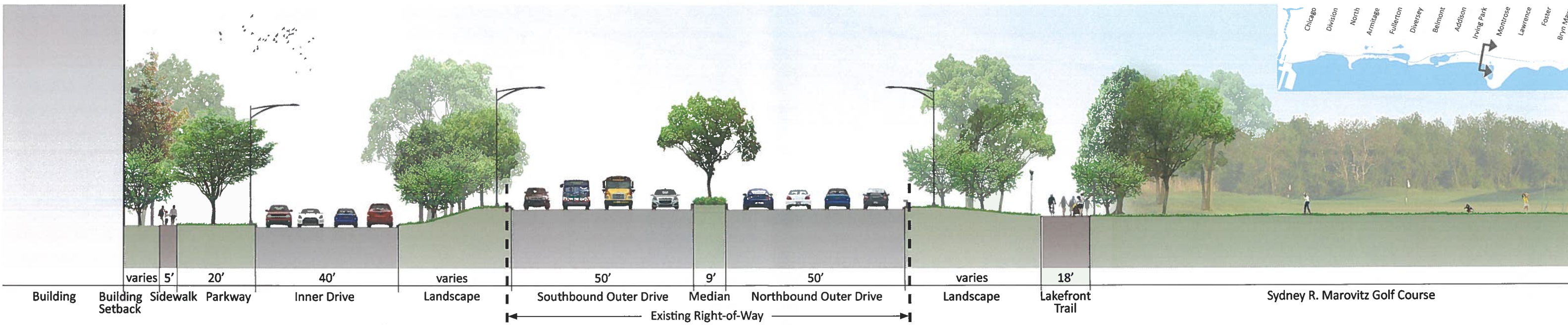


PROPOSED (Looking North)

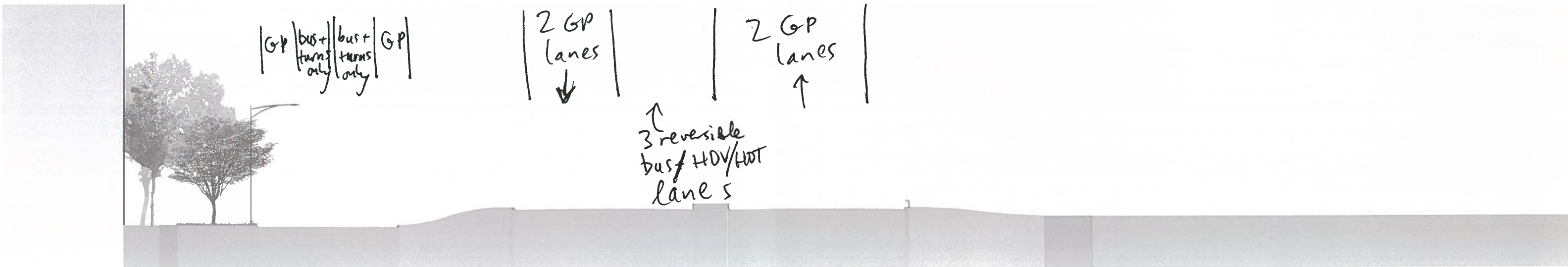
<p>INSTRUCTIONS:</p> <ol style="list-style-type: none"> 1. Check Mode box indicating which travel mode your idea reflects. 2. Check Purpose & Need box indicating which transportation improvement need is addressed by your idea at this location. 3. Sketch your idea on the proposed elevation and/or describe it in words. 4. Submit your idea to the project team. 	<p>MODE:</p> <p><input checked="" type="checkbox"/> Vehicular</p> <p><input checked="" type="checkbox"/> Transit</p> <p><input type="checkbox"/> Non-motorized</p>	<p>PURPOSE & NEED CATEGORY</p> <p>(Check all that apply to your idea)</p> <p>Safety</p> <p><input checked="" type="checkbox"/> Vehicular Safety</p> <p><input type="checkbox"/> Non-motorized Travel Safety</p> <p>Mobility</p> <p><input checked="" type="checkbox"/> Vehicular Mobility</p> <p><input checked="" type="checkbox"/> Transit Mobility</p> <p><input type="checkbox"/> Lakefront Trail Mobility</p> <p>Infrastructure</p> <p><input checked="" type="checkbox"/> Infrastructure Element</p> <p>Access & Circulation</p> <p><input type="checkbox"/> Non-motorized access to Lincoln Park</p> <p><input checked="" type="checkbox"/> Transit access to Lincoln Park</p> <p><input checked="" type="checkbox"/> Vehicular Access to Lincoln Park</p> <p>Modal Connections & Opportunities</p> <p><input type="checkbox"/> Connection Element</p>	<p>DESCRIPTION:</p> <p>• reduce mainline from 8 to 6 GP lanes</p> <p>• add convert to one GP lane to a reversible bus-HOV lane</p> <p>• change 2 inner lanes to be bus only bus + turns only; the other 2 remain GP</p> <p>• enforce speeds ≤ 50 mph</p>
<p>NAME (OPTIONAL):</p> <p>ZIP CODE (REQUIRED): 60640</p>		<p>Sheet C-5</p> <p>Illinois Department of Transportation</p> <p>CDOT CHICAGO DEPARTMENT OF TRANSPORTATION</p>	

▶ Ideas to Redefine the Drive

Elevation View - Irving Park Road To Montrose Avenue



EXISTING (Looking North)

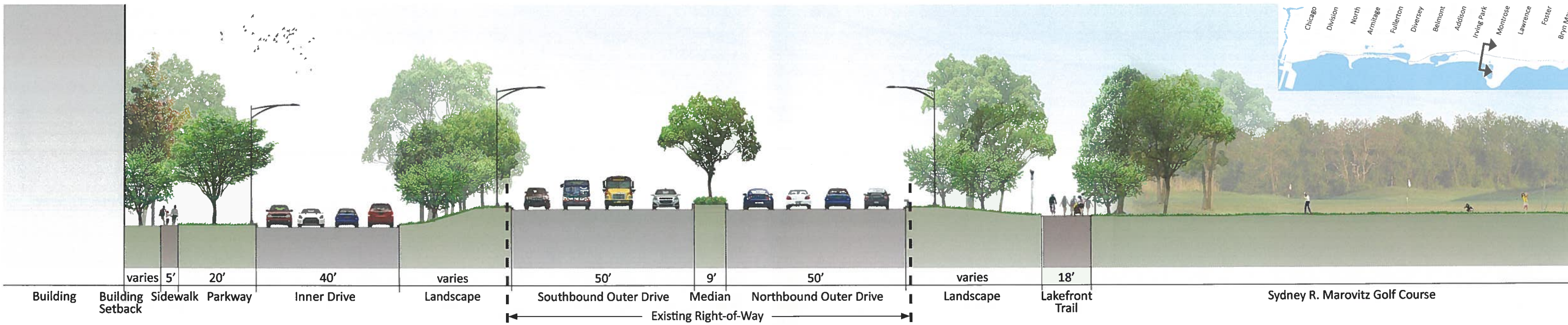


PROPOSED (Looking North)


INSTRUCTIONS: 1. Check Mode box indicating which travel mode your idea reflects. 2. Check Purpose & Need box indicating which transportation improvement need is addressed by your idea at this location. 3. Sketch your idea on the proposed elevation and/or describe it in words. 4. Submit your idea to the project team.	MODE: <input checked="" type="checkbox"/> Vehicular <input checked="" type="checkbox"/> Transit <input type="checkbox"/> Non-motorized	PURPOSE & NEED CATEGORY (Check all that apply to your idea) Safety <input checked="" type="checkbox"/> Vehicular Safety <input type="checkbox"/> Non-motorized Travel Safety Mobility <input checked="" type="checkbox"/> Vehicular Mobility <input checked="" type="checkbox"/> Transit Mobility <input type="checkbox"/> Lakefront Trail Mobility Infrastructure <input type="checkbox"/> Infrastructure Element	DESCRIPTION: • reduce mainline from 8 to 7 lanes - 2 GP lanes per direction - 3 reversible lanes • Inner Drive - reconfigure as 2 GP, 2 bus/turn-only lanes • enforce speed limits
NAME (OPTIONAL):	ZIP CODE (REQUIRED): 60640	Access & Circulation <input type="checkbox"/> Non-motorized access to Lincoln Park <input type="checkbox"/> Transit access to Lincoln Park <input type="checkbox"/> Vehicular Access to Lincoln Park Modal Connections & Opportunities <input type="checkbox"/> Connection Element	

Ideas to Redefine the Drive

Elevation View - Irving Park Road To Montrose Avenue



EXISTING (Looking North)



PROPOSED (Looking North)

<p>INSTRUCTIONS:</p> <ol style="list-style-type: none"> 1. Check Mode box indicating which travel mode your idea reflects. 2. Check Purpose & Need box indicating which transportation improvement need is addressed by your idea at this location. 3. Sketch your idea on the proposed elevation and/or describe it in words. 4. Submit your idea to the project team. <p>NAME (OPTIONAL):</p> <p>ZIP CODE (REQUIRED): 60640</p>	<p>MODE:</p> <p><input type="checkbox"/> Vehicular</p> <p><input type="checkbox"/> Transit</p> <p><input checked="" type="checkbox"/> Non-motorized</p>	<p>PURPOSE & NEED CATEGORY</p> <p>(Check all that apply to your idea)</p> <p>Safety</p> <p><input type="checkbox"/> Vehicular Safety</p> <p><input checked="" type="checkbox"/> Non-motorized Travel Safety</p> <p>Mobility</p> <p><input type="checkbox"/> Vehicular Mobility</p> <p><input type="checkbox"/> Transit Mobility</p> <p><input checked="" type="checkbox"/> Lakefront Trail Mobility</p> <p>Infrastructure</p> <p><input checked="" type="checkbox"/> Infrastructure Element</p> <p>Access & Circulation</p> <p><input checked="" type="checkbox"/> Non-motorized access to Lincoln Park</p> <p><input type="checkbox"/> Transit access to Lincoln Park</p> <p><input type="checkbox"/> Vehicular Access to Lincoln Park</p> <p>Modal Connections & Opportunities</p> <p><input type="checkbox"/> Connection Element</p>	<p>DESCRIPTION:</p> <p>add speed bumps to auto path entering + leaving parking lots @ Montrose, Wilson, Lawrence, + Foster</p>
--	--	---	---



INSTRUCTIONS:

1. Check Mode box indicating which travel mode your idea reflects.
2. Check Purpose & Need box indicating which transportation improvement need is addressed by your idea at this location.
3. Sketch your idea on the aerial exhibit and/or describe it in words.
4. Submit your idea to the project team.

MODE:

- Vehicular
- Transit
- Non-motorized

PURPOSE & NEED CATEGORY


(Check all that apply to your idea)

- | | |
|--|--|
| <p>Safety</p> <ul style="list-style-type: none"> <input type="checkbox"/> Vehicular Safety <input type="checkbox"/> Non-motorized Travel Safety <p>Mobility</p> <ul style="list-style-type: none"> <input type="checkbox"/> Vehicular Mobility <input type="checkbox"/> Transit Mobility <input type="checkbox"/> Lakefront Trail Mobility <p>Infrastructure</p> <ul style="list-style-type: none"> <input type="checkbox"/> Infrastructure Element | <p>Access & Circulation</p> <ul style="list-style-type: none"> <input type="checkbox"/> Non-motorized access to Lincoln Park <input type="checkbox"/> Transit access to Lincoln Park <input type="checkbox"/> Vehicular Access to Lincoln Park <p>Modal Connections & Opportunities</p> <ul style="list-style-type: none"> <input type="checkbox"/> Connection Element |
|--|--|

DESCRIPTION:

PEDESTRIAN CROSSING OVERPASS OR
ADD MEDIAN TO SLOW TRAFFIC.
CARS VERS PEDESTRIANS NOT GOOD.

NAME (OPTIONAL): _____ ZIP CODE (REQUIRED): _____



INSTRUCTIONS:

1. Check Mode box indicating which travel mode your idea reflects.
2. Check Purpose & Need box indicating which transportation improvement need is addressed by your idea at this location.
3. Sketch your idea on the aerial exhibit and/or describe it in words.
4. Submit your idea to the project team.

NAME (OPTIONAL):

ZIP CODE (REQUIRED):

MODE:

- Vehicular
- Transit
- Non-motorized

PURPOSE & NEED CATEGORY

(Check all that apply to your idea)

- Safety
 - Vehicular Safety
 - Non-motorized Travel Safety
- Mobility
 - Vehicular Mobility
 - Transit Mobility
 - Lakefront Trail Mobility
- Infrastructure
 - Infrastructure Element
- Access & Circulation
 - Non-motorized access to Lincoln Park
 - Transit access to Lincoln Park
 - Vehicular Access to Lincoln Park
- Modal Connections & Opportunities
 - Connection Element

DESCRIPTION:



INSTRUCTIONS:	MODE:	PURPOSE & NEED CATEGORY	DESCRIPTION:
<ol style="list-style-type: none"> 1. Check Mode box indicating which travel mode your idea reflects. 2. Check Purpose & Need box indicating which transportation improvement need is addressed by your idea at this location. 3. Sketch your idea on the aerial exhibit and/or describe it in words. 4. Submit your idea to the project team. 	<input checked="" type="checkbox"/> Vehicular <input type="checkbox"/> Transit <input type="checkbox"/> Non-motorized	<p>(Check all that apply to your idea)</p> <p>Safety</p> <input type="checkbox"/> Vehicular Safety <input type="checkbox"/> Non-motorized Travel Safety	<p>Access & Circulation</p> <input type="checkbox"/> Non-motorized access to Lincoln Park <input type="checkbox"/> Transit access to Lincoln Park <input type="checkbox"/> Vehicular Access to Lincoln Park
<p>NAME (OPTIONAL): _____</p> <p>ZIP CODE (REQUIRED): _____</p>		<p>Mobility</p> <input checked="" type="checkbox"/> Vehicular Mobility <input type="checkbox"/> Transit Mobility <input type="checkbox"/> Lakefront Trail Mobility	<p>Modal Connections & Opportunities</p> <input type="checkbox"/> Connection Element
		<p>Infrastructure</p> <input type="checkbox"/> Infrastructure Element	<p><i>Please do not slow down vehicular traffic on LSP. We are very lucky to have the drive. All ideas I have heard will slow down the traffic. Do not do that.</i></p> <hr/> <hr/> <hr/> <hr/> <hr/> <hr/> <hr/> <hr/> <hr/> <hr/>



INSTRUCTIONS:	MODE:	PURPOSE & NEED CATEGORY	DESCRIPTION:
<ol style="list-style-type: none"> 1. Check Mode box indicating which travel mode your idea reflects. 2. Check Purpose & Need box indicating which transportation improvement need is addressed by your idea at this location. 3. Sketch your idea on the aerial exhibit and/or describe it in words. 4. Submit your idea to the project team. 	<input checked="" type="checkbox"/> Vehicular <input type="checkbox"/> Transit <input type="checkbox"/> Non-motorized	<p>(Check all that apply to your idea)</p> <p>Safety</p> <input type="checkbox"/> Vehicular Safety <input type="checkbox"/> Non-motorized Travel Safety <p>Mobility</p> <input type="checkbox"/> Vehicular Mobility <input checked="" type="checkbox"/> Transit Mobility <input type="checkbox"/> Lakefront Trail Mobility <p>Infrastructure</p> <input type="checkbox"/> Infrastructure Element <p>Access & Circulation</p> <input type="checkbox"/> Non-motorized access to Lincoln Park <input type="checkbox"/> Transit access to Lincoln Park <input type="checkbox"/> Vehicular Access to Lincoln Park <p>Modal Connections & Opportunities</p> <input type="checkbox"/> Connection Element	<p><i>DO NOT TAKE AWAY THE NORTHBOUND TRAFFIC LANES DURING THE MORNING RUSH FROM BRN MAWR TO HOLLYWOOD</i></p> <p><i>OPEN A BUS ONLY LANE</i></p>
NAME (OPTIONAL):	ZIP CODE (REQUIRED):		



INSTRUCTIONS:	MODE:	PURPOSE & NEED CATEGORY	DESCRIPTION:
<ol style="list-style-type: none"> 1. Check Mode box indicating which travel mode your idea reflects. 2. Check Purpose & Need box indicating which transportation improvement need is addressed by your idea at this location. 3. Sketch your idea on the aerial exhibit and/or describe it in words. 4. Submit your idea to the project team. 	<input checked="" type="checkbox"/> Vehicular <input type="checkbox"/> Transit <input checked="" type="checkbox"/> Non-motorized	<p>(Check all that apply to your idea)</p> <p>Safety</p> <input type="checkbox"/> Vehicular Safety <input type="checkbox"/> Non-motorized Travel Safety <p>Mobility</p> <input type="checkbox"/> Vehicular Mobility <input type="checkbox"/> Transit Mobility <input type="checkbox"/> Lakefront Trail Mobility <p>Infrastructure</p> <input type="checkbox"/> Infrastructure Element <p>Access & Circulation</p> <input type="checkbox"/> Non-motorized access to Lincoln Park <input type="checkbox"/> Transit access to Lincoln Park <input type="checkbox"/> Vehicular Access to Lincoln Park <p>Modal Connections & Opportunities</p> <input type="checkbox"/> Connection Element	<hr/> <hr/> <hr/> <hr/> <hr/> <hr/> <hr/> <hr/> <hr/> <hr/>
NAME (OPTIONAL):	ZIP CODE (REQUIRED):		



<p>INSTRUCTIONS:</p> <ol style="list-style-type: none"> 1. Check Mode box indicating which travel mode your idea reflects. 2. Check Purpose & Need box indicating which transportation improvement need is addressed by your idea at this location. 3. Sketch your idea on the aerial exhibit and/or describe it in words. 4. Submit your idea to the project team. <p>NAME (OPTIONAL): _____ ZIP CODE (REQUIRED): _____</p>	<p>MODE:</p> <p><input type="checkbox"/> Vehicular</p> <p><input type="checkbox"/> Transit</p> <p><input checked="" type="checkbox"/> Non-motorized</p>	<p>PURPOSE & NEED CATEGORY</p> <p>(Check all that apply to your idea)</p> <p>Safety</p> <p><input type="checkbox"/> Vehicular Safety</p> <p><input checked="" type="checkbox"/> Non-motorized Travel Safety</p> <p>Mobility</p> <p><input type="checkbox"/> Vehicular Mobility</p> <p><input type="checkbox"/> Transit Mobility</p> <p><input checked="" type="checkbox"/> Lakefront Trail Mobility</p> <p>Infrastructure</p> <p><input checked="" type="checkbox"/> Infrastructure Element</p> <p>Access & Circulation</p> <p><input checked="" type="checkbox"/> Non-motorized access to Lincoln Park</p> <p><input type="checkbox"/> Transit access to Lincoln Park</p> <p><input type="checkbox"/> Vehicular Access to Lincoln Park</p> <p>Modal Connections & Opportunities</p> <p><input type="checkbox"/> Connection Element</p>	<p>DESCRIPTION:</p> <p><i>ESD</i></p> <p><i>No Extension beyond Hollywood Avenue, extension would create need for expressway to Edens cutting up neighborhoods</i></p>
---	--	---	---



INSTRUCTIONS:

1. Check Mode box indicating which travel mode your idea reflects.
2. Check Purpose & Need box indicating which transportation improvement need is addressed by your idea at this location.
3. Sketch your idea on the aerial exhibit and/or describe it in words.
4. Submit your idea to the project team.

MODE:

- Vehicular
- Transit
- Non-motorized

PURPOSE & NEED CATEGORY

- (Check all that apply to your idea)
- | | |
|--|---|
| <p>Safety</p> <ul style="list-style-type: none"> <input type="checkbox"/> Vehicular Safety <input checked="" type="checkbox"/> Non-motorized Travel Safety <p>Mobility</p> <ul style="list-style-type: none"> <input type="checkbox"/> Vehicular Mobility <input type="checkbox"/> Transit Mobility <input checked="" type="checkbox"/> Lakefront Trail Mobility <p>Infrastructure</p> <ul style="list-style-type: none"> <input type="checkbox"/> Infrastructure Element | <p>Access & Circulation</p> <ul style="list-style-type: none"> <input checked="" type="checkbox"/> Non-motorized access to Lincoln Park <input type="checkbox"/> Transit access to Lincoln Park <input type="checkbox"/> Vehicular Access to Lincoln Park <p>Modal Connections & Opportunities</p> <ul style="list-style-type: none"> <input type="checkbox"/> Connection Element |
|--|---|

DESCRIPTION:

*— bicycle, pedestrian, etc
 Goddard Trail closer to lake
 in addition to west side of park
 — Extend trail along new
 beach north of Ardmore.
 — Access*

NAME (OPTIONAL): _____ ZIP CODE (REQUIRED): 60660



INSTRUCTIONS:	MODE:	PURPOSE & NEED CATEGORY	DESCRIPTION:
<ol style="list-style-type: none"> 1. Check Mode box indicating which travel mode your idea reflects. 2. Check Purpose & Need box indicating which transportation improvement need is addressed by your idea at this location. 3. Sketch your idea on the aerial exhibit and/or describe it in words. 4. Submit your idea to the project team. 	<input checked="" type="checkbox"/> Vehicular <input type="checkbox"/> Transit <input type="checkbox"/> Non-motorized	<p>(Check all that apply to your idea)</p> <p>Safety</p> <input type="checkbox"/> Vehicular Safety <input type="checkbox"/> Non-motorized Travel Safety <p>Mobility</p> <input type="checkbox"/> Vehicular Mobility <input type="checkbox"/> Transit Mobility <input type="checkbox"/> Lakefront Trail Mobility <p>Infrastructure</p> <input type="checkbox"/> Infrastructure Element <p>Access & Circulation</p> <input type="checkbox"/> Non-motorized access to Lincoln Park <input type="checkbox"/> Transit access to Lincoln Park <input type="checkbox"/> Vehicular Access to Lincoln Park <p>Modal Connections & Opportunities</p> <input type="checkbox"/> Connection Element	<p>1. Extend N-bound LSD to</p> <p>1. Fill in beach area on both sides of extended LSD</p> <p>2. Extend N-bound LSD to Thorndale</p> <p>3. Divide LSD at Bryn Mawr</p> <p>4. Extend beach + revamp N from Bryn Mawr</p>
NAME (OPTIONAL):	ZIP CODE (REQUIRED):		
	60630		



INSTRUCTIONS:

1. Check Mode box indicating which travel mode your idea reflects.
2. Check Purpose & Need box indicating which transportation improvement need is addressed by your idea at this location.
3. Sketch your idea on the aerial exhibit and/or describe it in words.
4. Submit your idea to the project team.

NAME (OPTIONAL): _____

ZIP CODE (REQUIRED): _____

MODE:

Vehicular

Transit

Non-motorized

PURPOSE & NEED CATEGORY

(Check all that apply to your idea)

<p>Safety</p> <p><input checked="" type="checkbox"/> Vehicular Safety</p> <p><input type="checkbox"/> Non-motorized Travel Safety</p> <p>Mobility</p> <p><input checked="" type="checkbox"/> Vehicular Mobility</p> <p><input type="checkbox"/> Transit Mobility</p> <p><input type="checkbox"/> Lakefront Trail Mobility</p> <p>Infrastructure</p> <p><input checked="" type="checkbox"/> Infrastructure Element</p>	<p>Access & Circulation</p> <p><input type="checkbox"/> Non-motorized access to Lincoln Park</p> <p><input type="checkbox"/> Transit access to Lincoln Park</p> <p><input type="checkbox"/> Vehicular Access to Lincoln Park</p> <p>Modal Connections & Opportunities</p> <p><input type="checkbox"/> Connection Element</p>
--	--

DESCRIPTION:

Creation of express bypass lanes that initiate around Bryn Mawr and extend to about Chicago Avenue. This could be the two inner lanes north & south leaving the outer lanes for "local" traffic



Match Line Sheet D-2

INSTRUCTIONS:

1. Check Mode box indicating which travel mode your idea reflects.
2. Check Purpose & Need box indicating which transportation improvement need is addressed by your idea at this location.
3. Sketch your idea on the aerial exhibit and/or describe it in words.
4. Submit your idea to the project team.

NAME (OPTIONAL):

ZIP CODE (REQUIRED):

MODE:

- Vehicular
- Transit
- Non-motorized

PURPOSE & NEED CATEGORY

(Check all that apply to your idea)

- | | |
|--|--|
| <p>Safety</p> <ul style="list-style-type: none"> <input type="checkbox"/> Vehicular Safety <input type="checkbox"/> Non-motorized Travel Safety <p>Mobility</p> <ul style="list-style-type: none"> <input type="checkbox"/> Vehicular Mobility <input type="checkbox"/> Transit Mobility <input type="checkbox"/> Lakefront Trail Mobility <p>Infrastructure</p> <ul style="list-style-type: none"> <input type="checkbox"/> Infrastructure Element | <p>Access & Circulation</p> <ul style="list-style-type: none"> <input type="checkbox"/> Non-motorized access to Lincoln Park <input type="checkbox"/> Transit access to Lincoln Park <input type="checkbox"/> Vehicular Access to Lincoln Park <p>Modal Connections & Opportunities</p> <ul style="list-style-type: none"> <input type="checkbox"/> Connection Element |
|--|--|

DESCRIPTION:

PUSH ROADS DOWN AND BRIDGE BIKE PATH OVER.



Match Line Sheet D-2

<p>INSTRUCTIONS:</p> <ol style="list-style-type: none"> 1. Check Mode box indicating which travel mode your idea reflects. 2. Check Purpose & Need box indicating which transportation improvement need is addressed by your idea at this location. 3. Sketch your idea on the aerial exhibit and/or describe it in words. 4. Submit your idea to the project team. 	<p>MODE:</p> <p><input checked="" type="checkbox"/> Vehicular</p> <p><input checked="" type="checkbox"/> Transit</p> <p><input checked="" type="checkbox"/> Non-motorized</p>	<p>PURPOSE & NEED CATEGORY</p> <p>(Check all that apply to your idea)</p> <p>Safety</p> <p><input checked="" type="checkbox"/> Vehicular Safety</p> <p><input checked="" type="checkbox"/> Non-motorized Travel Safety</p> <p>Mobility</p> <p><input type="checkbox"/> Vehicular Mobility</p> <p><input checked="" type="checkbox"/> Transit Mobility</p> <p><input checked="" type="checkbox"/> Lakefront Trail Mobility</p> <p>Infrastructure</p> <p><input type="checkbox"/> Infrastructure Element</p> <p>Access & Circulation</p> <p><input type="checkbox"/> Non-motorized access to Lincoln Park</p> <p><input type="checkbox"/> Transit access to Lincoln Park</p> <p><input type="checkbox"/> Vehicular Access to Lincoln Park</p> <p>Modal Connections & Opportunities</p> <p><input type="checkbox"/> Connection Element</p>	<p>DESCRIPTION:</p> <p>• separate & dedicated lanes for bikers & walkers/runners on lake path</p> <p>• improved exits from lake path onto exist/most roads because on/off ramps make it difficult/confusing</p>
<p>NAME (OPTIONAL):</p>	<p>ZIP CODE (REQUIRED):</p> <p>60640</p>		



Match Line Sheet D-2

INSTRUCTIONS:

1. Check Mode box indicating which travel mode your idea reflects.
2. Check Purpose & Need box indicating which transportation improvement need is addressed by your idea at this location.
3. Sketch your idea on the aerial exhibit and/or describe it in words.
4. Submit your idea to the project team.

MODE:

- Vehicular
- Transit
- Non-motorized

PURPOSE & NEED CATEGORY

(Check all that apply to your idea)

- | | |
|---|--|
| <p>Safety</p> <ul style="list-style-type: none"> <input checked="" type="checkbox"/> Vehicular Safety <input checked="" type="checkbox"/> Non-motorized Travel Safety <p>Mobility</p> <ul style="list-style-type: none"> <input type="checkbox"/> Vehicular Mobility <input type="checkbox"/> Transit Mobility <input type="checkbox"/> Lakefront Trail Mobility <p>Infrastructure</p> <ul style="list-style-type: none"> <input checked="" type="checkbox"/> Infrastructure Element | <p>Access & Circulation</p> <ul style="list-style-type: none"> <input type="checkbox"/> Non-motorized access to Lincoln Park <input type="checkbox"/> Transit access to Lincoln Park <input type="checkbox"/> Vehicular Access to Lincoln Park <p>Modal Connections & Opportunities</p> <ul style="list-style-type: none"> <input type="checkbox"/> Connection Element |
|---|--|

DESCRIPTION:

① Wilson + Lawrence overpasses need to be rebuilt. as storm runoff, sewer overflow contributes to road damage, harmful to all modes of transportation

② Drainage is a problem throughout this area, extending from LSD west. The sewer system throughout needs to be upgraded to handle the residential waste as well

NAME (OPTIONAL):

ZIP CODE (REQUIRED):

60640



Match Line Sheet D-2

INSTRUCTIONS: 1. Check Mode box indicating which travel mode your idea reflects. 2. Check Purpose & Need box indicating which transportation improvement need is addressed by your idea at this location. 3. Sketch your idea on the aerial exhibit and/or describe it in words. 4. Submit your idea to the project team.	MODE: <input checked="" type="checkbox"/> Vehicular <input type="checkbox"/> Transit <input type="checkbox"/> Non-motorized	PURPOSE & NEED CATEGORY (Check all that apply to your idea) Safety <input type="checkbox"/> Vehicular Safety <input type="checkbox"/> Non-motorized Travel Safety Mobility <input checked="" type="checkbox"/> Vehicular Mobility <input type="checkbox"/> Transit Mobility <input type="checkbox"/> Lakefront Trail Mobility Infrastructure <input type="checkbox"/> Infrastructure Element	DESCRIPTION: CONSIDER REVERSIBLE (4 OR HOV LANE) LANES FOR MORNING RUSH. IT DOES NOT SEEM AS PREDICTABLE FOR PM RUSH.
NAME (OPTIONAL):	ZIP CODE (REQUIRED): 60625	Access & Circulation <input type="checkbox"/> Non-motorized access to Lincoln Park <input type="checkbox"/> Transit access to Lincoln Park <input type="checkbox"/> Vehicular Access to Lincoln Park Modal Connections & Opportunities <input type="checkbox"/> Connection Element	



Match Line Sheet D-2

INSTRUCTIONS:

1. Check Mode box indicating which travel mode your idea reflects.
2. Check Purpose & Need box indicating which transportation improvement need is addressed by your idea at this location.
3. Sketch your idea on the aerial exhibit and/or describe it in words.
4. Submit your idea to the project team.

MODE:

- Vehicular
- Transit
- Non-motorized

PURPOSE & NEED CATEGORY

(Check all that apply to your idea)

- | | |
|--|---|
| <p>Safety</p> <ul style="list-style-type: none"> <input type="checkbox"/> Vehicular Safety <input checked="" type="checkbox"/> Non-motorized Travel Safety <p>Mobility</p> <ul style="list-style-type: none"> <input type="checkbox"/> Vehicular Mobility <input checked="" type="checkbox"/> Transit Mobility <input checked="" type="checkbox"/> Lakefront Trail Mobility <p>Infrastructure</p> <ul style="list-style-type: none"> <input checked="" type="checkbox"/> Infrastructure Element | <p>Access & Circulation</p> <ul style="list-style-type: none"> <input type="checkbox"/> Non-motorized access to Lincoln Park <input type="checkbox"/> Transit access to Lincoln Park <input type="checkbox"/> Vehicular Access to Lincoln Park <p>Modal Connections & Opportunities</p> <ul style="list-style-type: none"> <input checked="" type="checkbox"/> Connection Element |
|--|---|

DESCRIPTION:

- Reduce the trail and car conflicts at Wilson, Montrose and Lawrence
- Wilson and Lawrence should have protected bike lanes to and from the trail
- Raise the ^{bike} trail over the street with slight gradient or dip, vehicular traffic under trail
- Have dedicated walking and biking separated trail

NAME (OPTIONAL):

ZIP CODE (REQUIRED):

60657



Match Line Sheet D-2

INSTRUCTIONS:

1. Check Mode box indicating which travel mode your idea reflects.
2. Check Purpose & Need box indicating which transportation improvement need is addressed by your idea at this location.
3. Sketch your idea on the aerial exhibit and/or describe it in words.
4. Submit your idea to the project team.

NAME (OPTIONAL):

ZIP CODE (REQUIRED):

60640

MODE:

- Vehicular
- Transit
- Non-motorized

PURPOSE & NEED CATEGORY

(Check all that apply to your idea)

- | | |
|---|---|
| <p>Safety</p> <ul style="list-style-type: none"> <input type="checkbox"/> Vehicular Safety <input type="checkbox"/> Non-motorized Travel Safety <p>Mobility</p> <ul style="list-style-type: none"> <input checked="" type="checkbox"/> Vehicular Mobility <input type="checkbox"/> Transit Mobility <input type="checkbox"/> Lakefront Trail Mobility <p>Infrastructure</p> <ul style="list-style-type: none"> <input type="checkbox"/> Infrastructure Element | <p>Access & Circulation</p> <ul style="list-style-type: none"> <input type="checkbox"/> Non-motorized access to Lincoln Park <input type="checkbox"/> Transit access to Lincoln Park <input checked="" type="checkbox"/> Vehicular Access to Lincoln Park <p>Modal Connections & Opportunities</p> <ul style="list-style-type: none"> <input type="checkbox"/> Connection Element |
|---|---|

DESCRIPTION:

WILSON INTERSECTION
 THIS IS VITAL ROAD FOR PEOPLE THAT LIVE WEST OF LSD
 MONTROSE & LAWRENCE, ON WEEKENDS ARE BACKED UP TO ASHLAND + BEYOND
 BY VOOK USERS LEAVING PARK IN EVENING IF WILSON CLOSED
 TRAFFIC WILL BE INCORPORATED BY TRAFFIC BACKUP

AND THESE ARE NOT YOUR BIG ACCIDENT EXITS



Match Line Sheet D-2

INSTRUCTIONS:

1. Check Mode box indicating which travel mode your idea reflects.
2. Check Purpose & Need box indicating which transportation improvement need is addressed by your idea at this location.
3. Sketch your idea on the aerial exhibit and/or describe it in words.
4. Submit your idea to the project team.

NAME (OPTIONAL):

ZIP CODE (REQUIRED):

MODE:

- Vehicular
- Transit
- Non-motorized

PURPOSE & NEED CATEGORY

(Check all that apply to your idea)

- | | |
|--|--|
| <p>Safety</p> <ul style="list-style-type: none"> <input type="checkbox"/> Vehicular Safety <input type="checkbox"/> Non-motorized Travel Safety <p>Mobility</p> <ul style="list-style-type: none"> <input type="checkbox"/> Vehicular Mobility <input type="checkbox"/> Transit Mobility <input type="checkbox"/> Lakefront Trail Mobility <p>Infrastructure</p> <ul style="list-style-type: none"> <input type="checkbox"/> Infrastructure Element | <p>Access & Circulation</p> <ul style="list-style-type: none"> <input type="checkbox"/> Non-motorized access to Lincoln Park <input type="checkbox"/> Transit access to Lincoln Park <input type="checkbox"/> Vehicular Access to Lincoln Park <p>Modal Connections & Opportunities</p> <ul style="list-style-type: none"> <input type="checkbox"/> Connection Element |
|--|--|

DESCRIPTION:

1. Expand ~~basic~~ wider multi-use trail for year-round bike + ped use.

2. Let smaller ped-only xing be snow-covered for X-C ski use.



Match Line Sheet D-1

Match Line Sheet D-3

INSTRUCTIONS:

1. Check Mode box indicating which travel mode your idea reflects.
2. Check Purpose & Need box indicating which transportation improvement need is addressed by your idea at this location.
3. Sketch your idea on the aerial exhibit and/or describe it in words.
4. Submit your idea to the project team.

NAME (OPTIONAL):

ZIP CODE (REQUIRED):

MODE:

- Vehicular
- Transit
- Non-motorized

PURPOSE & NEED CATEGORY

(Check all that apply to your idea)

- | | |
|--|--|
| <p>Safety</p> <ul style="list-style-type: none"> <input checked="" type="checkbox"/> Vehicular Safety <input type="checkbox"/> Non-motorized Travel Safety <p>Mobility</p> <ul style="list-style-type: none"> <input type="checkbox"/> Vehicular Mobility <input checked="" type="checkbox"/> Transit Mobility <input type="checkbox"/> Lakefront Trail Mobility <p>Infrastructure</p> <ul style="list-style-type: none"> <input type="checkbox"/> Infrastructure Element | <p>Access & Circulation</p> <ul style="list-style-type: none"> <input type="checkbox"/> Non-motorized access to Lincoln Park <input type="checkbox"/> Transit access to Lincoln Park <input type="checkbox"/> Vehicular Access to Lincoln Park <p>Modal Connections & Opportunities</p> <ul style="list-style-type: none"> <input type="checkbox"/> Connection Element |
|--|--|

DESCRIPTION:

SEPERATE BIKE LANES FROM PEDESTRIAN & TOBBOR LANES BY ATTACHING BIKE LANES TO THE SIDE OF THE ROADWAY OTHERWISE SOMETHING NEEDS TO BE DONE TO REDUCE SPEED OF BIKES PUT SPEED BUMPS AT THE END OF ALL OFF RAMP (IN ADDITION TO STOP SIGNS)

ADD BUS LANE FROM IRVING TO NORTH AVE
ELIMINATE WILSON AVE ENTRANCE & EXIT RAMP



INSTRUCTIONS:

1. Check Mode box indicating which travel mode your idea reflects.
2. Check Purpose & Need box indicating which transportation improvement need is addressed by your idea at this location.
3. Sketch your idea on the aerial exhibit and/or describe it in words.
4. Submit your idea to the project team.

NAME (OPTIONAL): _____

ZIP CODE (REQUIRED): _____

MODE:

Vehicular

Transit

Non-motorized

PURPOSE & NEED CATEGORY

(Check all that apply to your idea)

Safety

Vehicular Safety

Non-motorized Travel Safety

Mobility

Vehicular Mobility

Transit Mobility

Lakefront Trail Mobility

Infrastructure

Infrastructure Element

Access & Circulation

Non-motorized access to Lincoln Park

Transit access to Lincoln Park

Vehicular Access to Lincoln Park

Modal Connections & Opportunities

Connection Element

DESCRIPTION:

SOUTHBOUND LSD NEEDS AN EXIT/ACCESS RAMP TO FOSTER AVE.



Match Line Sheet D-1

Match Line Sheet D-3

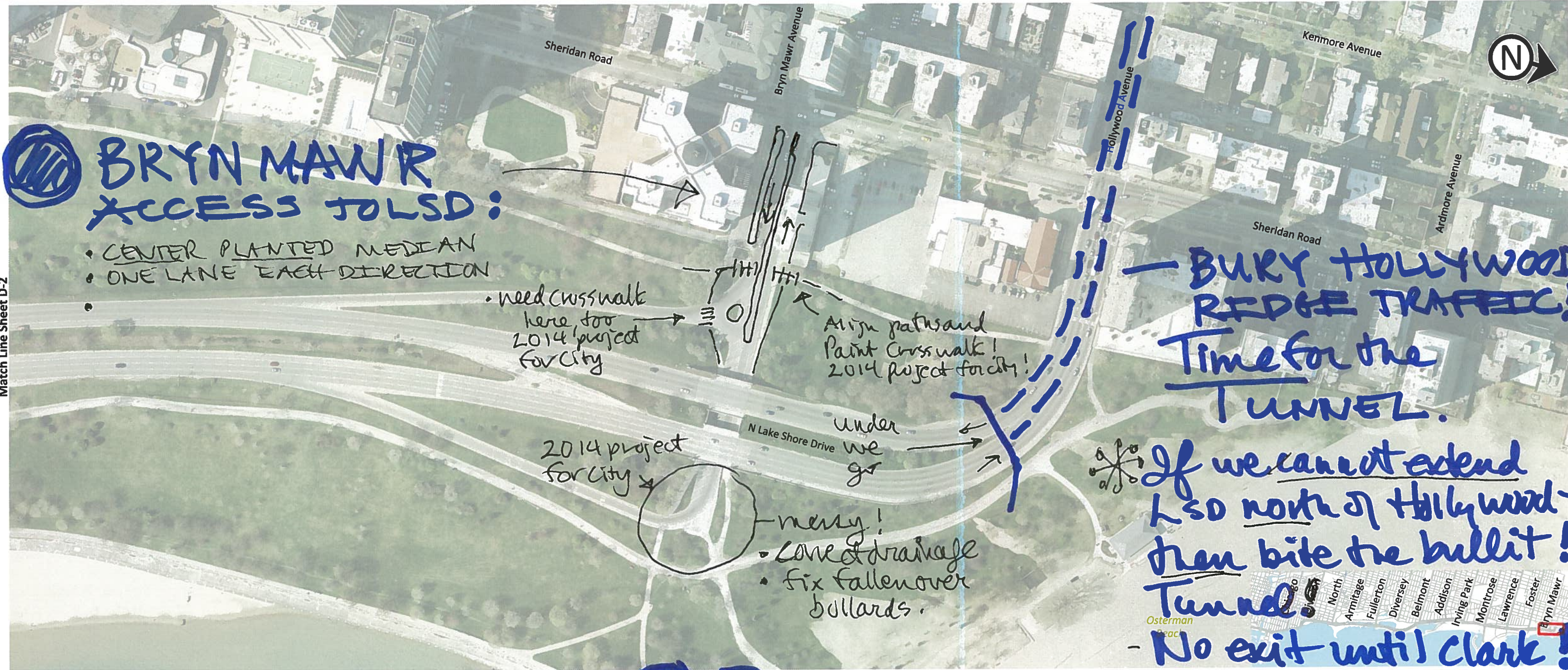
INSTRUCTIONS: 1. Check Mode box indicating which travel mode your idea reflects. 2. Check Purpose & Need box indicating which transportation improvement need is addressed by your idea at this location. 3. Sketch your idea on the aerial exhibit and/or describe it in words. 4. Submit your idea to the project team.	MODE: <input type="checkbox"/> Vehicular <input type="checkbox"/> Transit <input type="checkbox"/> Non-motorized	PURPOSE & NEED CATEGORY (Check all that apply to your idea) Safety <input type="checkbox"/> Vehicular Safety <input type="checkbox"/> Non-motorized Travel Safety Mobility <input type="checkbox"/> Vehicular Mobility <input type="checkbox"/> Transit Mobility <input type="checkbox"/> Lakefront Trail Mobility Infrastructure <input checked="" type="checkbox"/> Infrastructure Element	DESCRIPTION: <p style="font-size: 1.2em; font-family: cursive;">TIME + TEMPERATURE SIGN</p> <hr/> <hr/> <hr/> <hr/> <hr/> <hr/> <hr/> <hr/>
NAME (OPTIONAL):	ZIP CODE (REQUIRED):	Access & Circulation <input type="checkbox"/> Non-motorized access to Lincoln Park <input type="checkbox"/> Transit access to Lincoln Park <input type="checkbox"/> Vehicular Access to Lincoln Park Modal Connections & Opportunities <input type="checkbox"/> Connection Element	



Match Line Sheet D-2

INSTRUCTIONS: 1. Check Mode box indicating which travel mode your idea reflects. 2. Check Purpose & Need box indicating which transportation improvement need is addressed by your idea at this location. 3. Sketch your idea on the aerial exhibit and/or describe it in words. 4. Submit your idea to the project team.	MODE: <input checked="" type="checkbox"/> Vehicular <input type="checkbox"/> Transit <input type="checkbox"/> Non-motorized	PURPOSE & NEED CATEGORY (Check all that apply to your idea) Safety <input checked="" type="checkbox"/> Vehicular Safety <input type="checkbox"/> Non-motorized Travel Safety Mobility <input type="checkbox"/> Vehicular Mobility <input type="checkbox"/> Transit Mobility <input type="checkbox"/> Lakefront Trail Mobility Infrastructure <input checked="" type="checkbox"/> Infrastructure Element	DESCRIPTION: ADD A LIGHT + GATE TO SLOW TRAFFIC IF SPEEDING IS DETECTED 10MPH OVER 3-5CARs OVER A 3MIN PERIOD. WHEN SPEEDING YOU TRIGGER A LIGHT AND A GATE TO STOP TRAFFIC DURING OFF PEAK OR HAZARDOUS WEATHER.
NAME (OPTIONAL): _____	ZIP CODE (REQUIRED): _____		

Match Line Sheet D-2



INSTRUCTIONS:

1. Check Mode box indicating which travel mode your idea reflects.
2. Check Purpose & Need box indicating which transportation improvement need is addressed by your idea at this location.
3. Sketch your idea on the aerial exhibit and/or describe it in words.
4. Submit your idea to the project team.

NAME (OPTIONAL): _____ ZIP CODE (REQUIRED): _____

MODE:

Vehicular

Transit

Non-motorized

PURPOSE & NEED CATEGORY

(Check all that apply to your idea)

Safety

Vehicular Safety

Non-motorized Travel Safety

Mobility

Vehicular Mobility

Transit Mobility

Lakefront Trail Mobility

Infrastructure

Infrastructure Element

Access & Circulation

Non-motorized access to Lincoln Park

Transit access to Lincoln Park

Vehicular Access to Lincoln Park

Modal Connections & Opportunities

Connection Element

BURY HOLLYWOOD-RIDGE

→
DON 7.8.14

Match Line Sheet D-2



INSTRUCTIONS:

1. Check Mode box indicating which travel mode your idea reflects.
2. Check Purpose & Need box indicating which transportation improvement need is addressed by your idea at this location.
3. Sketch your idea on the aerial exhibit and/or describe it in words.
4. Submit your idea to the project team.

MODE:

- Vehicular
- Transit
- Non-motorized

PURPOSE & NEED CATEGORY

(Check all that apply to your idea)

- | | |
|--|--|
| <p>Safety</p> <ul style="list-style-type: none"> <input type="checkbox"/> Vehicular Safety <input type="checkbox"/> Non-motorized Travel Safety <p>Mobility</p> <ul style="list-style-type: none"> <input type="checkbox"/> Vehicular Mobility <input type="checkbox"/> Transit Mobility <input type="checkbox"/> Lakefront Trail Mobility <p>Infrastructure</p> <ul style="list-style-type: none"> <input type="checkbox"/> Infrastructure Element | <p>Access & Circulation</p> <ul style="list-style-type: none"> <input type="checkbox"/> Non-motorized access to Lincoln Park <input type="checkbox"/> Transit access to Lincoln Park <input type="checkbox"/> Vehicular Access to Lincoln Park <p>Modal Connections & Opportunities</p> <ul style="list-style-type: none"> <input type="checkbox"/> Connection Element |
|--|--|

DESCRIPTION:

How about a "traffic circle" here?

Match Line Sheet D-2



INSTRUCTIONS:

1. Check Mode box indicating which travel mode your idea reflects.
2. Check Purpose & Need box indicating which transportation improvement need is addressed by your idea at this location.
3. Sketch your idea on the aerial exhibit and/or describe it in words.
4. Submit your idea to the project team.

NAME (OPTIONAL):

ZIP CODE (REQUIRED):

MODE:

- Vehicular
- Transit
- Non-motorized

PURPOSE & NEED CATEGORY

(Check all that apply to your idea)

Safety

- Vehicular Safety
- Non-motorized Travel Safety

Mobility

- Vehicular Mobility
- Transit Mobility
- Lakefront Trail Mobility

Infrastructure

- Infrastructure Element

Access & Circulation


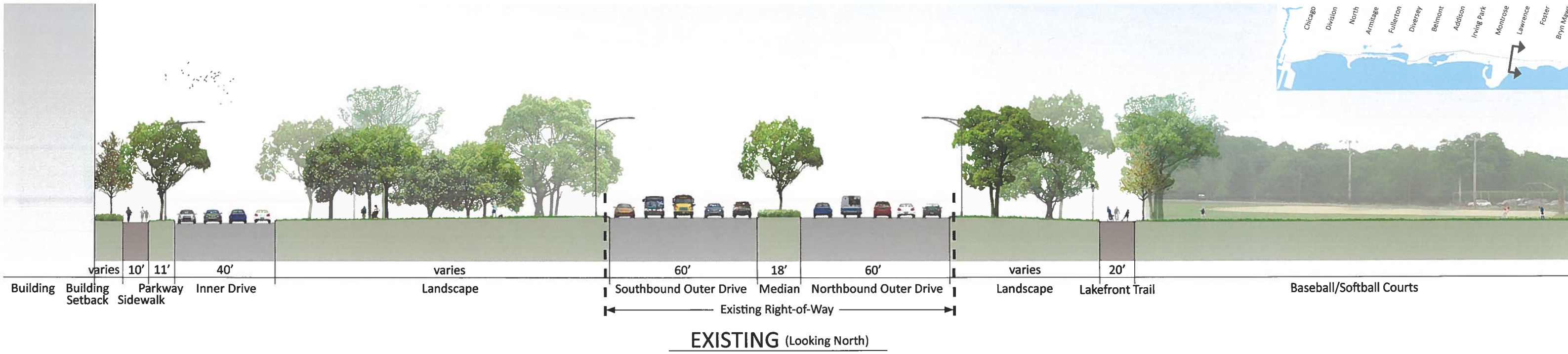
- Non-motorized access to Lincoln Park
- Transit access to Lincoln Park
- Vehicular Access to Lincoln Park

Modal Connections & Opportunities

- Connection Element

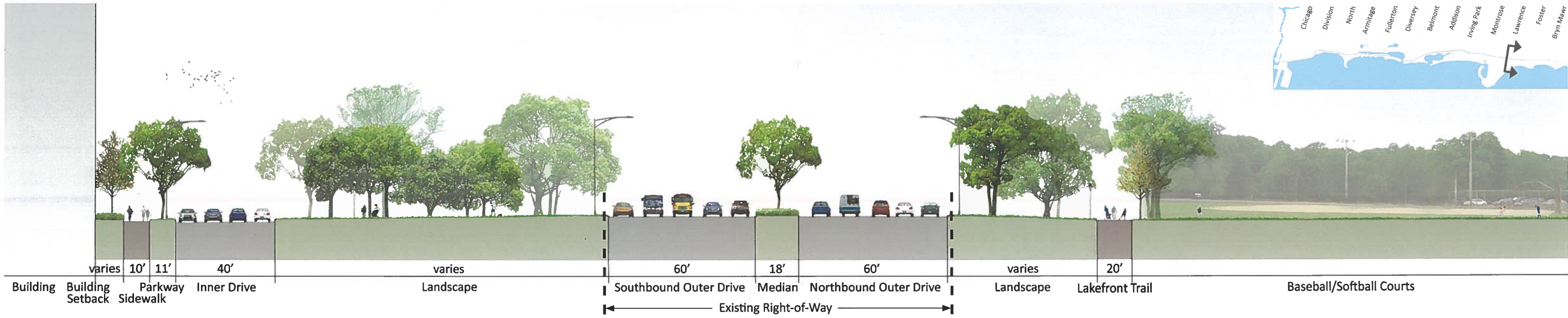
DESCRIPTION:

1. EXTEND LSD TO MAIN STREET / EVANSTON (OR CITY LIMIT NORTH)
2. FILL IN BEACHFRONT EASTWARD / CREATE MORE BEACHES WITH EDGEMOOR ROGERS PARK ACCESS -
3. KEEP ROADWAY ELEVATION AS LOW AS POSSIBLE



INSTRUCTIONS: 1. Check Mode box indicating which travel mode your idea reflects. 2. Check Purpose & Need box indicating which transportation improvement need is addressed by your idea at this location. 3. Sketch your idea on the proposed elevation and/or describe it in words. 4. Submit your idea to the project team.	MODE: <input type="checkbox"/> Vehicular <input type="checkbox"/> Transit <input type="checkbox"/> Non-motorized	PURPOSE & NEED CATEGORY (Check all that apply to your idea) Safety <input type="checkbox"/> Vehicular Safety <input type="checkbox"/> Non-motorized Travel Safety Mobility <input type="checkbox"/> Vehicular Mobility <input checked="" type="checkbox"/> Transit Mobility <input type="checkbox"/> Lakefront Trail Mobility Infrastructure <input type="checkbox"/> Infrastructure Element	DESCRIPTION: All transit traffic should be moved to the Inner Drive. The Inner Drive should be extended from Hollywood to the Oak St. beach for this purpose.
NAME (OPTIONAL):	ZIP CODE (REQUIRED): 60640	Access & Circulation <input type="checkbox"/> Non-motorized access to Lincoln Park <input checked="" type="checkbox"/> Transit access to Lincoln Park <input type="checkbox"/> Vehicular Access to Lincoln Park Modal Connections & Opportunities <input type="checkbox"/> Connection Element	_____ _____ _____ _____ _____

ENTIRE CORRIDOR



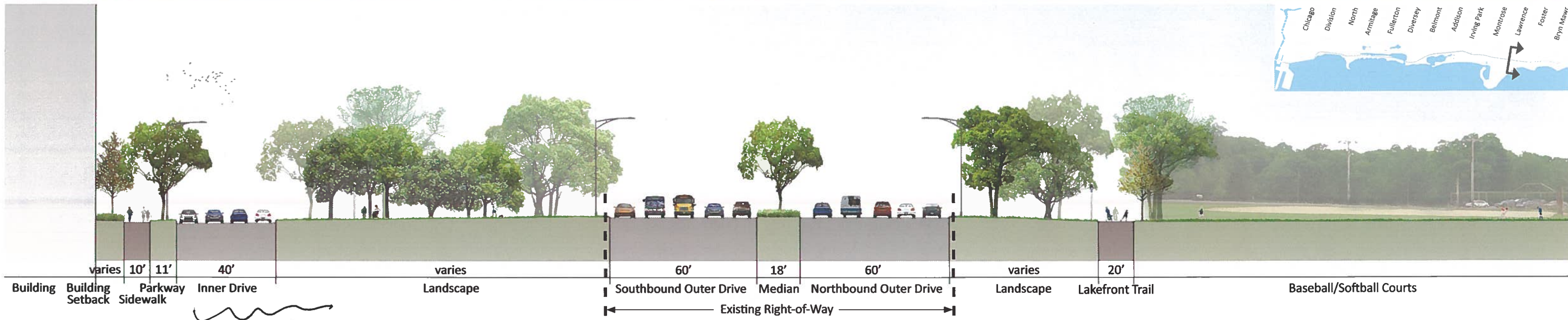
EXISTING (Looking North)
 make 2 lakefront trails - one for cyclists only, the other for peds/kids/roller blades/joggers - ban segways

~~sewage~~

trail #1-20' trail #2-10'

PROPOSED (Looking North)

<p>INSTRUCTIONS:</p> <ol style="list-style-type: none"> 1. Check Mode box indicating which travel mode your idea reflects. 2. Check Purpose & Need box indicating which transportation improvement need is addressed by your idea at this location. 3. Sketch your idea on the proposed elevation and/or describe it in words. 4. Submit your idea to the project team. 	<p>MODE:</p> <p><input type="checkbox"/> Vehicular</p> <p><input type="checkbox"/> Transit</p> <p><input checked="" type="checkbox"/> Non-motorized</p>	<p>PURPOSE & NEED CATEGORY</p> <p>(Check all that apply to your idea)</p> <p>Safety</p> <p><input type="checkbox"/> Vehicular Safety</p> <p><input checked="" type="checkbox"/> Non-motorized Travel Safety</p> <p>Mobility</p> <p><input type="checkbox"/> Vehicular Mobility</p> <p><input type="checkbox"/> Transit Mobility</p> <p><input checked="" type="checkbox"/> Lakefront Trail Mobility</p> <p>Infrastructure</p> <p><input checked="" type="checkbox"/> Infrastructure Element</p> <p>Access & Circulation</p> <p><input checked="" type="checkbox"/> Non-motorized access to Lincoln Park</p> <p><input type="checkbox"/> Transit access to Lincoln Park</p> <p><input type="checkbox"/> Vehicular Access to Lincoln Park</p> <p>Modal Connections & Opportunities</p> <p><input type="checkbox"/> Connection Element</p>	<p>DESCRIPTION:</p> <p>see description</p>
<p>NAME (OPTIONAL):</p> <p>ZIP CODE (REQUIRED): 60640</p>			



EXISTING (Looking North)

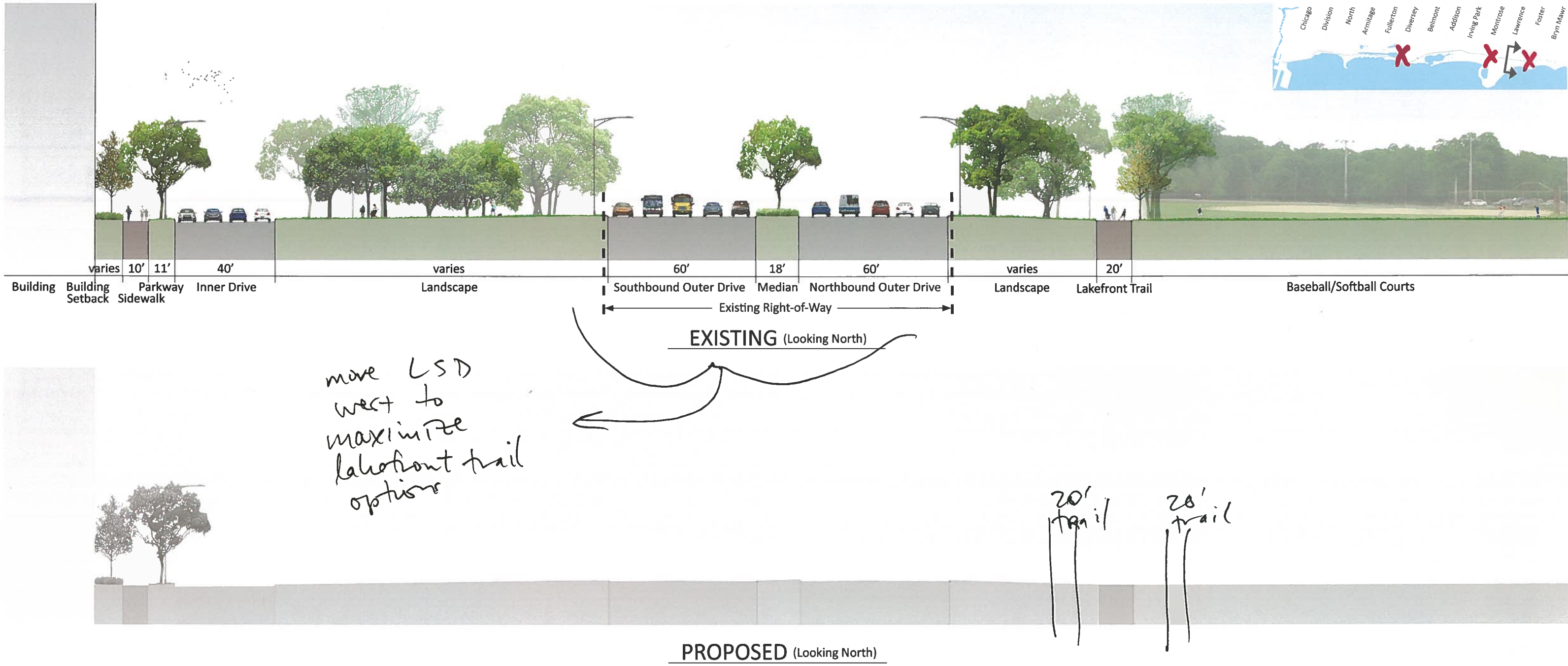
GP | bus + turns only | bus + turns only | GP

3 GP lanes | 2 reversible bus + HOV only lanes | 3 GP lanes | 15-20' non bikes | 15-20' ped/slower bicyclists

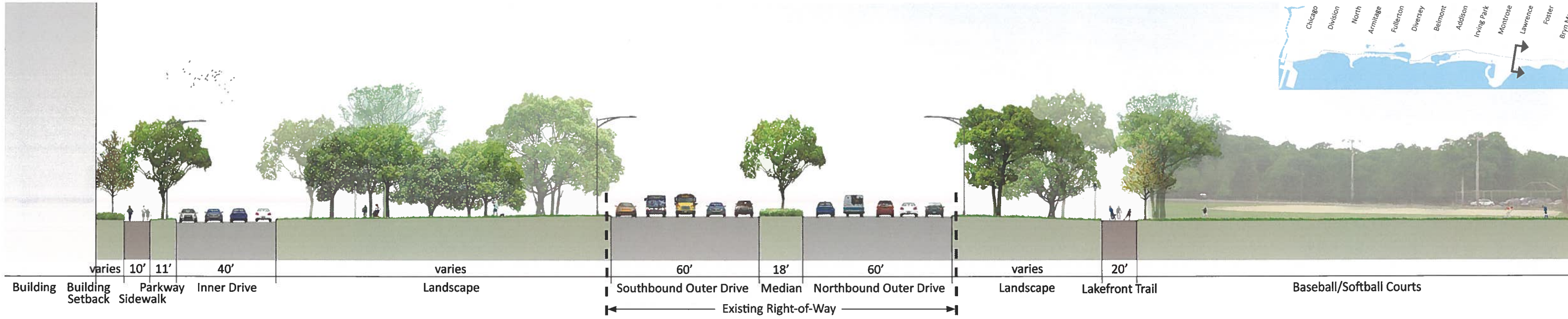
PROPOSED (Looking North)

<p>INSTRUCTIONS:</p> <ol style="list-style-type: none"> 1. Check Mode box indicating which travel mode your idea reflects. 2. Check Purpose & Need box indicating which transportation improvement need is addressed by your idea at this location. 3. Sketch your idea on the proposed elevation and/or describe it in words. 4. Submit your idea to the project team. <p>NAME (OPTIONAL): _____</p> <p>ZIP CODE (REQUIRED): 60640</p>	<p>MODE:</p> <p><input checked="" type="checkbox"/> Vehicular</p> <p><input checked="" type="checkbox"/> Transit</p> <p><input checked="" type="checkbox"/> Non-motorized</p>	<p>PURPOSE & NEED CATEGORY</p> <p>(Check all that apply to your idea)</p> <p>Safety</p> <p><input checked="" type="checkbox"/> Vehicular Safety</p> <p><input checked="" type="checkbox"/> Non-motorized Travel Safety</p> <p>Mobility</p> <p><input checked="" type="checkbox"/> Vehicular Mobility</p> <p><input checked="" type="checkbox"/> Transit Mobility</p> <p><input checked="" type="checkbox"/> Lakefront Trail Mobility</p> <p>Infrastructure</p> <p><input checked="" type="checkbox"/> Infrastructure Element</p> <p>Access & Circulation</p> <p><input checked="" type="checkbox"/> Non-motorized access to Lincoln Park</p> <p><input type="checkbox"/> Transit access to Lincoln Park</p> <p><input type="checkbox"/> Vehicular Access to Lincoln Park</p> <p>Modal Connections & Opportunities</p> <p><input type="checkbox"/> Connection Element</p>	<p>DESCRIPTION:</p> <p><i>• add a second non-motorized trail</i></p> <p><i>make trail</i></p> <p><i>- designate 1 trail for cyclists traveling > 10 mph</i></p> <p><i>- " " " " " " " " " " " "</i></p> <p><i>and peds, rollerbladers, etc.</i></p> <p><i>• remove LSD median;</i></p> <p><i>convert LSD to 3GP lanes per direction + 2 reversible bus/HOV lanes</i></p> <p><i>• enforce speed limits on LSD</i></p>
---	--	--	---

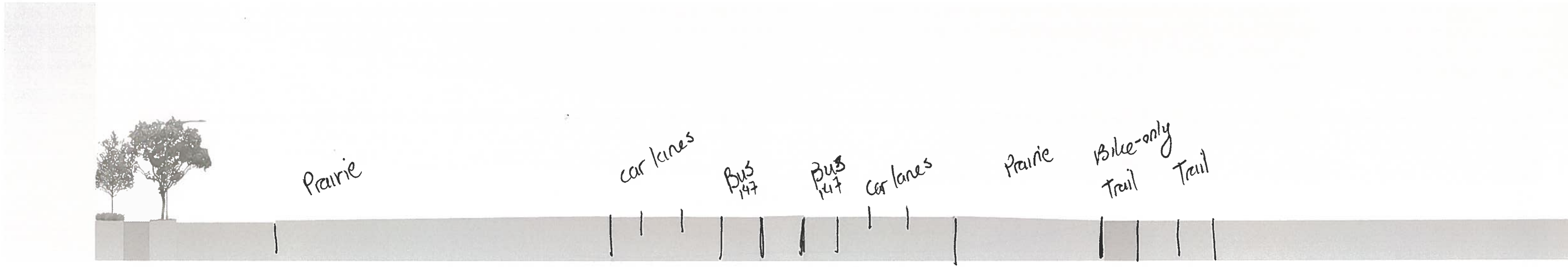
entire corridor



INSTRUCTIONS: 1. Check Mode box indicating which travel mode your idea reflects. 2. Check Purpose & Need box indicating which transportation improvement need is addressed by your idea at this location. 3. Sketch your idea on the proposed elevation and/or describe it in words. 4. Submit your idea to the project team.	MODE: <input checked="" type="checkbox"/> Vehicular <input checked="" type="checkbox"/> Transit <input checked="" type="checkbox"/> Non-motorized	PURPOSE & NEED CATEGORY (Check all that apply to your idea) Safety <input checked="" type="checkbox"/> Vehicular Safety <input checked="" type="checkbox"/> Non-motorized Travel Safety Mobility <input type="checkbox"/> Vehicular Mobility <input checked="" type="checkbox"/> Transit Mobility <input checked="" type="checkbox"/> Lakefront Trail Mobility Infrastructure <input checked="" type="checkbox"/> Infrastructure Element	DESCRIPTION: <ul style="list-style-type: none"> • reduce interchanges - eliminate to get ~1 mi. spacing between interchanges • add a second lakefront trail, separate users by class (eg bike/ped) • move LSD west
NAME (OPTIONAL): _____ ZIP CODE (REQUIRED): 60640		Access & Circulation <input checked="" type="checkbox"/> Non-motorized access to Lincoln Park <input type="checkbox"/> Transit access to Lincoln Park <input type="checkbox"/> Vehicular Access to Lincoln Park Modal Connections & Opportunities <input type="checkbox"/> Connection Element	


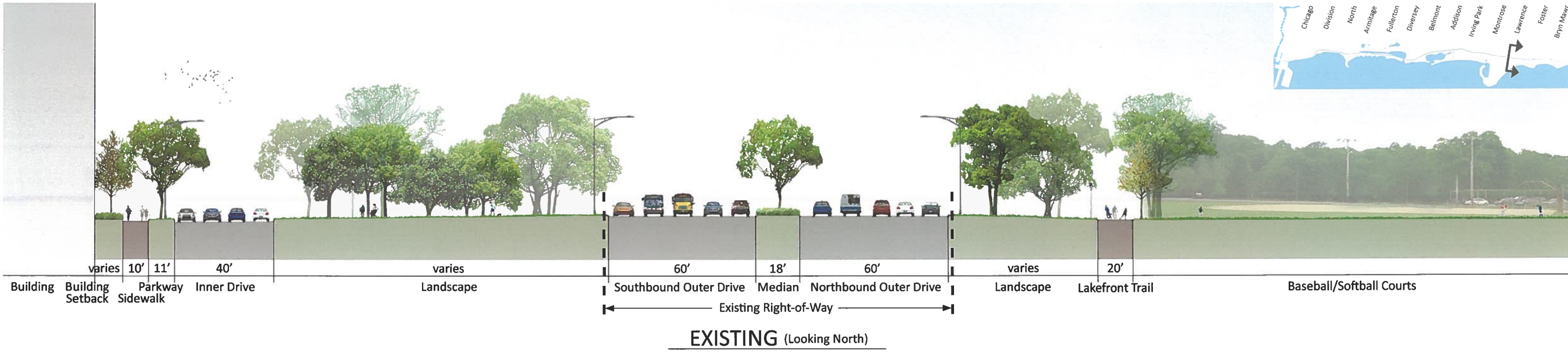


EXISTING (Looking North)



PROPOSED (Looking North)

INSTRUCTIONS: 1. Check Mode box indicating which travel mode your idea reflects. 2. Check Purpose & Need box indicating which transportation improvement need is addressed by your idea at this location. 3. Sketch your idea on the proposed elevation and/or describe it in words. 4. Submit your idea to the project team.	MODE: <input type="checkbox"/> Vehicular <input checked="" type="checkbox"/> Transit <input type="checkbox"/> Non-motorized	PURPOSE & NEED CATEGORY (Check all that apply to your idea) Safety <input type="checkbox"/> Vehicular Safety <input type="checkbox"/> Non-motorized Travel Safety Mobility <input type="checkbox"/> Vehicular Mobility <input checked="" type="checkbox"/> Transit Mobility <input type="checkbox"/> Lakefront Trail Mobility Infrastructure <input type="checkbox"/> Infrastructure Element	DESCRIPTION: - dedicated bus lane for #147 bus - bike-only lane on the trail - more space between trail & on-ramps for LSD. - prairie plants
NAME (OPTIONAL):	ZIP CODE (REQUIRED): 60640	Access & Circulation <input type="checkbox"/> Non-motorized access to Lincoln Park <input type="checkbox"/> Transit access to Lincoln Park <input type="checkbox"/> Vehicular Access to Lincoln Park Modal Connections & Opportunities <input type="checkbox"/> Connection Element	



<p>INSTRUCTIONS:</p> <ol style="list-style-type: none"> 1. Check Mode box indicating which travel mode your idea reflects. 2. Check Purpose & Need box indicating which transportation improvement need is addressed by your idea at this location. 3. Sketch your idea on the proposed elevation and/or describe it in words. 4. Submit your idea to the project team. <p>NAME (OPTIONAL):</p> <p>ZIP CODE (REQUIRED):</p>	<p>MODE:</p> <p><input type="checkbox"/> Vehicular</p> <p><input type="checkbox"/> Transit</p> <p><input type="checkbox"/> Non-motorized</p>	<p>PURPOSE & NEED CATEGORY</p> <p>(Check all that apply to your idea)</p> <p>Safety</p> <p><input type="checkbox"/> Vehicular Safety</p> <p><input type="checkbox"/> Non-motorized Travel Safety</p> <p>Mobility</p> <p><input type="checkbox"/> Vehicular Mobility</p> <p><input type="checkbox"/> Transit Mobility</p> <p><input type="checkbox"/> Lakefront Trail Mobility</p> <p>Infrastructure</p> <p><input type="checkbox"/> Infrastructure Element</p> <p>Access & Circulation</p> <p><input checked="" type="checkbox"/> Non-motorized access to Lincoln Park</p> <p><input checked="" type="checkbox"/> Transit access to Lincoln Park</p> <p><input checked="" type="checkbox"/> Vehicular Access to Lincoln Park</p> <p>Modal Connections & Opportunities</p> <p><input checked="" type="checkbox"/> Connection Element</p>	<p>DESCRIPTION:</p> <p>separate the outer drive from build a separate west side with a landscaped buffer. commuter path</p> <p>provide a wide for bicycle commuters</p> <p>the outer drive along the widen the lakefront trail separate</p>
--	---	---	--