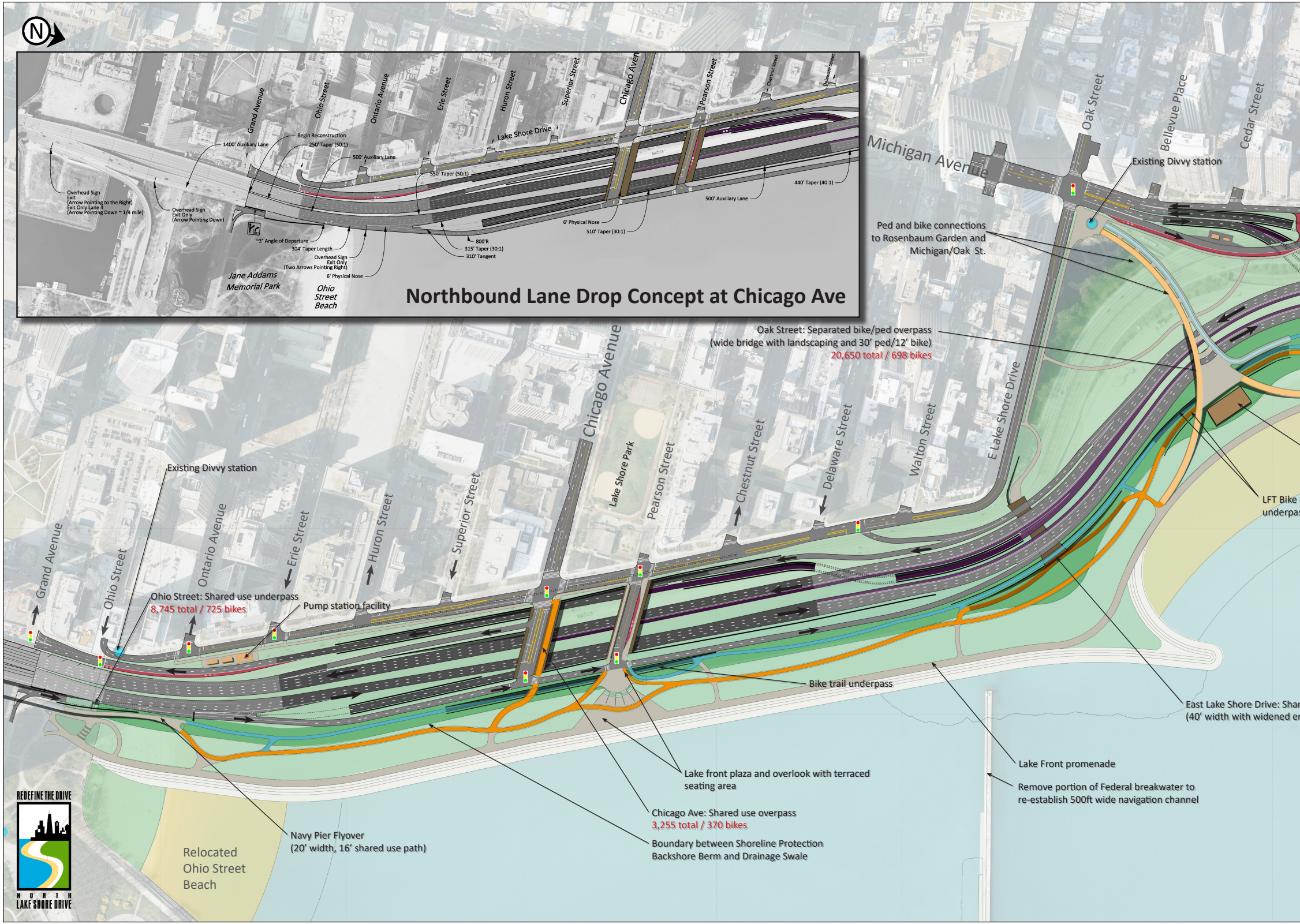

N
Grand Avenue
Ohio Street
Ontario Avenue
Erie Street
Huron Street
Superior Street
Chicago Avenue
Pearson Street
Chestnut Street
Delaware Street
Lake Shore Drive
Jane Addams Memorial Park
Ohio Street Beach
Lake Shore Park
Walton Street
E Lake Shore Drive
Michigan Avenue
Oak Street
Bellevue Place
Cedar Street

Northbound Lane Drop Concept at Chicago Ave

Overhead Sign
Exit
(Arrow Pointing to the Right)
Exit Only Lane 4
(Arrow Pointing Down ~ 1/4 mile)

1400' Auxiliary Lane

Overhead Sign
Exit Only
(Arrow Pointing Down)

Begin Reconstruction

250' Taper (50:1)

500' Auxiliary Lane

550' Taper (50:1)

~3° Angle of Departure

304' Taper Length

Overhead Sign
Exit Only
(Two Arrows Pointing Right)

6' Physical Nose

800'R

315' Taper (30:1)

310' Tangent

6' Physical Nose

510' Taper (30:1)

500' Auxiliary Lane

440' Taper (40:1)

Existing Divvy station

Ped and bike connections
to Rosenbaum Garden and
Michigan/Oak St.

Oak Street: Separated bike/ped overpass
(wide bridge with landscaping and 30' ped/12' bike)
20,650 total / 698 bikes

LFT Bike
underpas

Existing Divvy station

Ohio Street: Shared use underpass
8,745 total / 725 bikes

Pump station facility

Bike trail underpass

East Lake Shore Drive: Shar
(40' width with widened e

Lake Front promenade

Remove portion of Federal breakwater to
re-establish 500ft wide navigation channel

Lake front plaza and overlook with terraced
seating area

Chicago Ave: Shared use overpass
3,255 total / 370 bikes

Boundary between Shoreline Protection
Backshore Berm and Drainage Swale

Navy Pier Flyover
(20' width, 16' shared use path)

Relocated
Ohio Street
Beach

REDEFINE THE DRIVE
NORTH
LAKE SHORE DRIVE

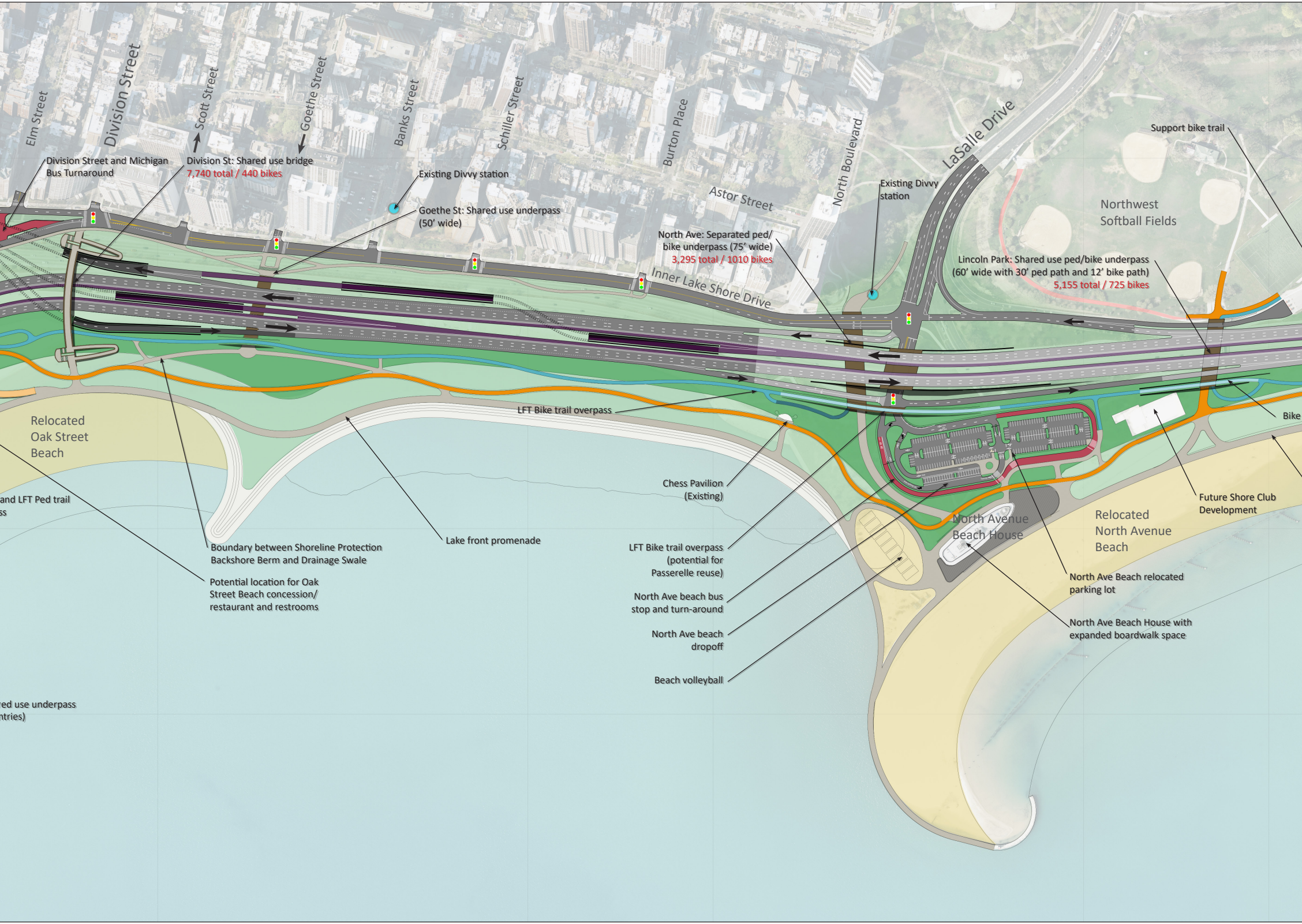
Elm Street
Division Street
Scott Street
Goethe Street
Banks Street
Schiller Street
Burton Place
North Boulevard
LaSalle Drive
Astor Street
Inner Lake Shore Drive
Support bike trail
Northwest Softball Fields
Division Street and Michigan Bus Turnaround
Division St: Shared use bridge
7,740 total / 440 bikes
Existing Divvy station
Goethe St: Shared use underpass (50' wide)
Existing Divvy station
North Ave: Separated ped/ bike underpass (75' wide)
3,295 total / 1010 bikes
Lincoln Park: Shared use ped/bike underpass (60' wide with 30' ped path and 12' bike path)
5,155 total / 725 bikes
LFT Bike trail overpass
Bike
Relocated Oak Street Beach
and LFT Ped trail
ss
Chess Pavilion (Existing)
North Avenue Beach House
Relocated North Avenue Beach
Future Shore Club Development
Boundary between Shoreline Protection Backshore Berm and Drainage Swale
Lake front promenade
LFT Bike trail overpass (potential for Passerelle reuse)
North Ave beach bus stop and turn-around
North Ave beach dropoff
Beach volleyball
North Ave Beach relocated parking lot
North Ave Beach House with expanded boardwalk space
Potential location for Oak Street Beach concession/ restaurant and restrooms
red use underpass
ntries)
]

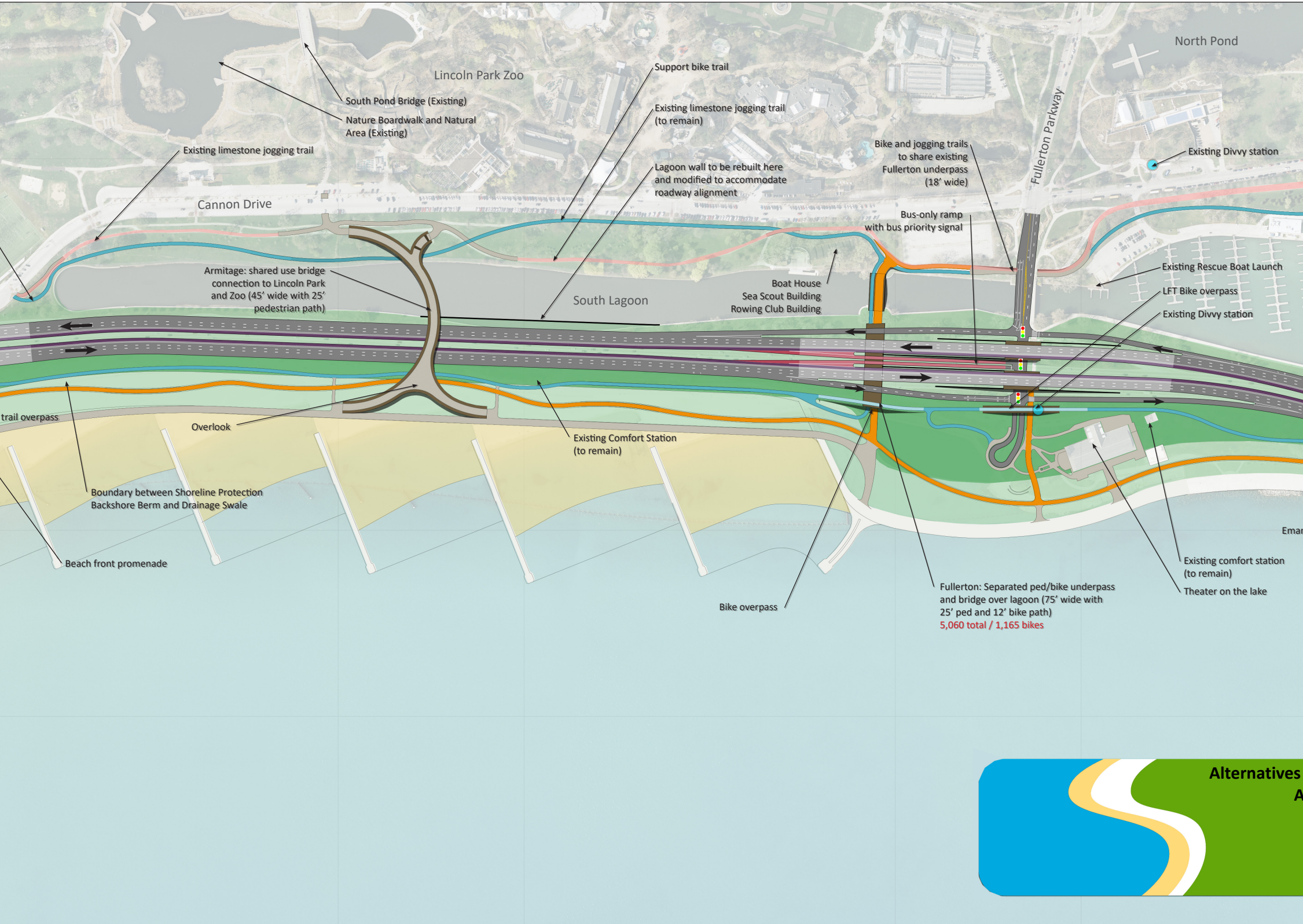
Lincoln Park Zoo
North Pond
Cannon Drive
Fullerton Parkway
South Lagoon
South Pond Bridge (Existing)
Nature Boardwalk and Natural Area (Existing)
Support bike trail
Existing limestone jogging trail (to remain)
Existing limestone jogging trail
Lagoon wall to be rebuilt here and modified to accommodate roadway alignment
Bike and jogging trails to share existing Fullerton underpass (18' wide)
Existing Divvy station
Bus-only ramp with bus priority signal
Armitage: shared use bridge connection to Lincoln Park and Zoo (45' wide with 25' pedestrian path)
Boat House
Sea Scout Building
Rowing Club Building
Existing Rescue Boat Launch
LFT Bike overpass
Existing Divvy station
trail overpass
Overlook
Existing Comfort Station (to remain)
Boundary between Shoreline Protection Backshore Berm and Drainage Swale
Beach front promenade
Emar
Existing comfort station (to remain)
Theater on the lake
Bike overpass
Fullerton: Separated ped/bike underpass and bridge over lagoon (75' wide with 25' ped and 12' bike path)
5,060 total / 1,165 bikes

Alternatives

A

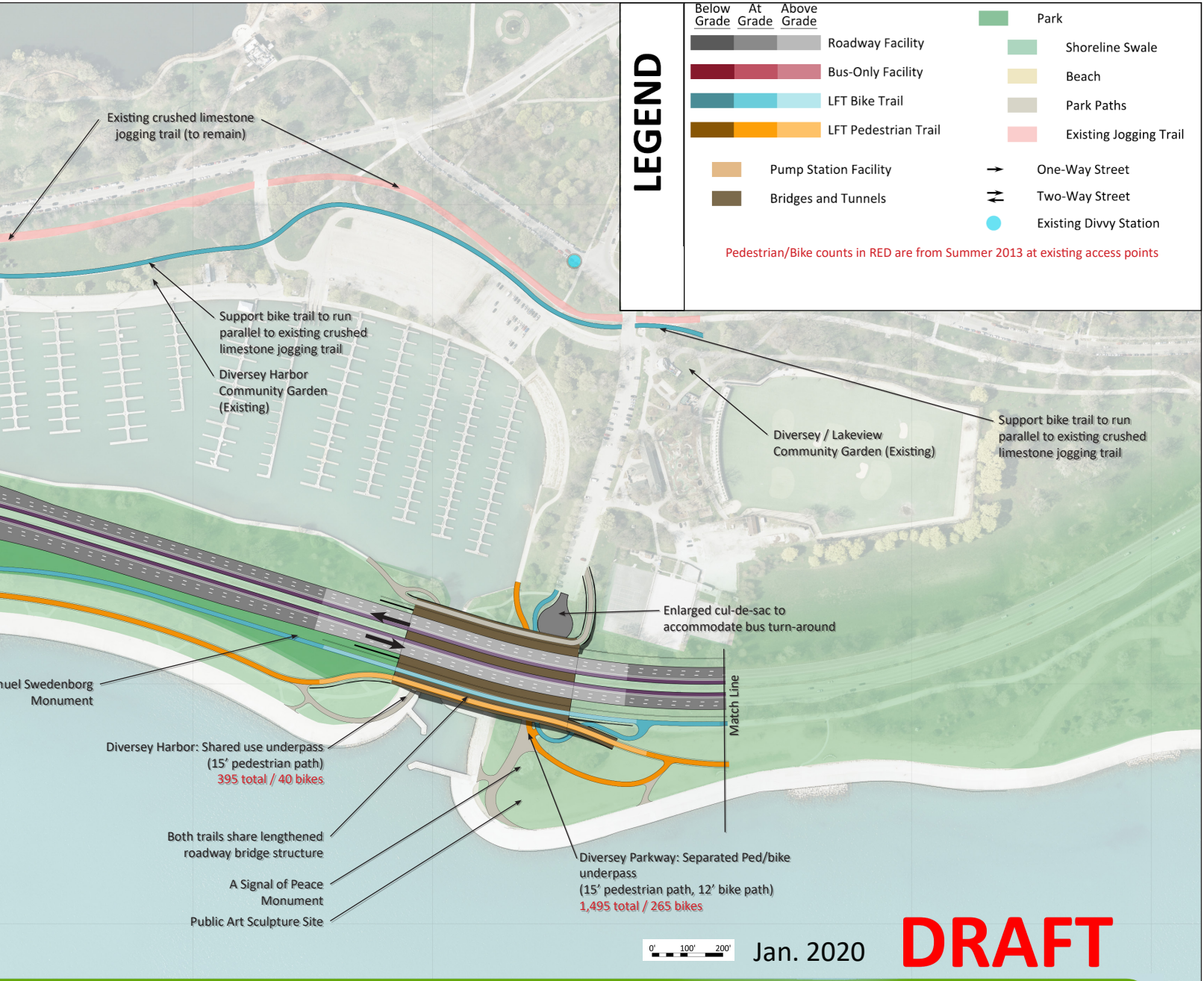
LEGEND
Below Grade
At Grade
Above Grade
Roadway Facility
Bus-Only Facility
LFT Bike Trail
LFT Pedestrian Trail
Pump Station Facility
Bridges and Tunnels
Park
Shoreline Swale
Beach
Park Paths
Existing Jogging Trail
One-Way Street
Two-Way Street
Existing Divvy Station
Pedestrian/Bike counts in RED are from Summer 2013 at existing access points
Existing crushed limestone jogging trail (to remain)
Support bike trail to run parallel to existing crushed limestone jogging trail
Diversey Harbor Community Garden (Existing)
Diversey / Lakeview Community Garden (Existing)
Support bike trail to run parallel to existing crushed limestone jogging trail
Enlarged cul-de-sac to accommodate bus turn-around
Match Line
nuel Swedenborg Monument
Diversey Harbor: Shared use underpass (15' pedestrian path)
395 total / 40 bikes
Both trails share lengthened roadway bridge structure
A Signal of Peace Monument
Public Art Sculpture Site
Diversey Parkway: Separated Ped/bike underpass (15' pedestrian path, 12' bike path)
1,495 total / 265 bikes
0'
100'
200'
Jan. 2020
DRAFT

to be Carried Forward
ppendix D

North Lake Shore Drive Phase I Study

3 + 1 Managed Lane

3 + 1 ML

Grand Avenue to Diversey Parkway

1 of 3
[3 + 1 ML]