

STATION 8



Check out the latest
project visualizations
on the project website

RENDERINGS

NORTH DUSABLE LAKE SHORE DRIVE (NDLSD) PHASE I STUDY



CHICAGO AVENUE



EXISTING CONDITIONS



PROPOSED DESIGN



CHICAGO AVE: LAKEFRONT ACCESS



EXISTING CONDITIONS



PROPOSED DESIGN



CHICAGO AVE: LAKEFRONT PARK



EXISTING CONDITIONS



PROPOSED DESIGN



CHICAGO AVENUE: LAKEFRONT TRAILS



EXISTING CONDITIONS



PROPOSED DESIGN



OAK STREET AND MICHIGAN AVE



EXISTING CONDITIONS



PROPOSED DESIGN




OAK STREET AND MICHIGAN AVE



OAK STREET BEACH: LAKEFRONT ACCESS



EXISTING CONDITIONS



PROPOSED DESIGN



OAK STREET CURVE: LAKEFRONT TRAIL



EXISTING CONDITIONS



PROPOSED DESIGN



OAK STREET AND MICHIGAN AVE



EXISTING CONDITIONS



PROPOSED DESIGN



OAK STREET BEACH: LAKEFRONT ACCESS



EXISTING CONDITIONS



PROPOSED DESIGN



BANKS STREET: INNER DRIVE



EXISTING CONDITIONS



PROPOSED DESIGN



NORTH AVE



BARRY AVE: LAKEFRONT ACCESS



EXISTING CONDITIONS



PROPOSED DESIGN



BELMONT HARBOR: LAKEFRONT TRAILS



EXISTING CONDITIONS




PROPOSED DESIGN



BELMONT HARBOR



EXISTING CONDITIONS



PROPOSED DESIGN



HAWTHORNE PLACE: INNER DRIVE



EXISTING CONDITIONS



PROPOSED DESIGN



BUENA AVE: PEACE GARDEN



EXISTING CONDITIONS



PROPOSED DESIGN



MONTROSE AVE: LAKEFRONT TRAILS



FOSTER AVE



EXISTING CONDITIONS




PROPOSED DESIGN



BERWYN AVE: LAKEFRONT ACCESS



EXISTING CONDITIONS



PROPOSED DESIGN

